

Rampion 2 Wind Farm

Category 6: Environmental Statement

Volume 4, Appendix 25.4: Onshore geophysical survey report (Part 4 of 8)

Date: August 2023

Revision A

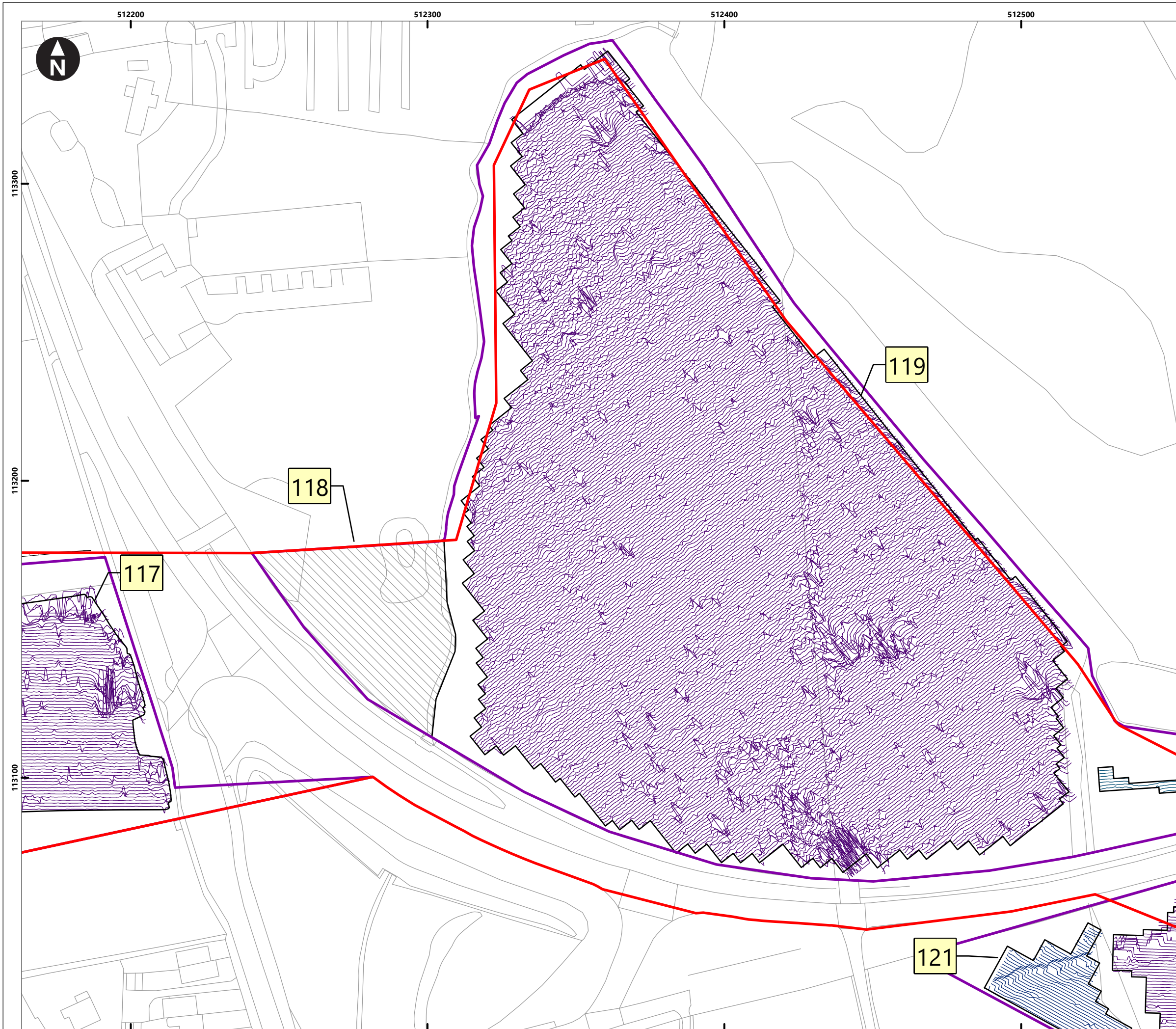
Document Reference: 6.4.25.4

Pursuant to: APFP Regulation 5 (2) (a)

Ecodoc number: 004866585-01

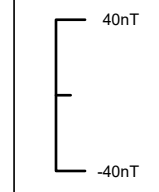


Page intentionally blank

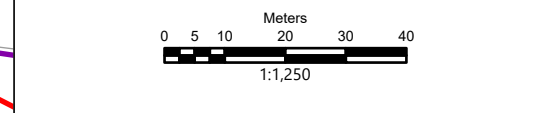
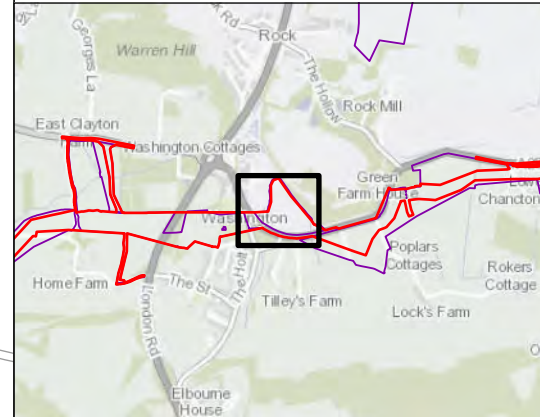


Service Layer Credits: OS Open Background: Contains OS data © Crown Copyright and database right 2020
 © Crown copyright and database rights [2022] Ordnance Survey 0100031673

- Key**
- Proposed DCO Order Limits
 - Limits of Gradiometer Survey
 - Unsuitable



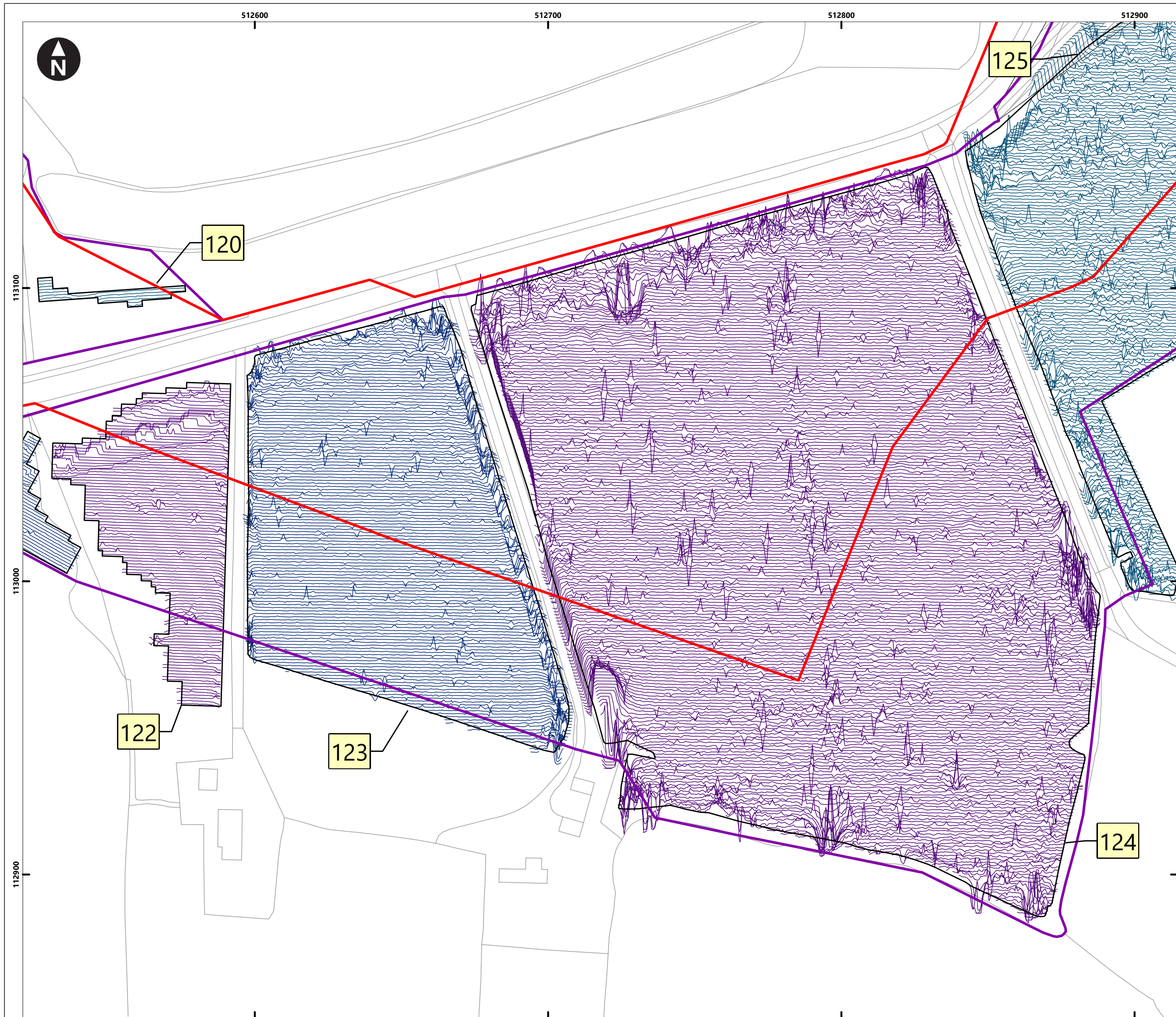
- Field Number
- Map Frame Extent



Rampion Extension Development


Rampion 2 Offshore Wind Farm
 Figure 4.83: Minimally processed gradiometer data - XY Trace
 Onshore Archaeological Geophysical Survey

System Identifier: 42285-WSPE-ES-ON-FG-OH-0012				Version: 1.0
Company: AOC	Drawn By: SO	Chk/Prvd: WSP	Drawn Date: 05/07/2023	Status: FINAL

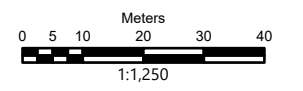
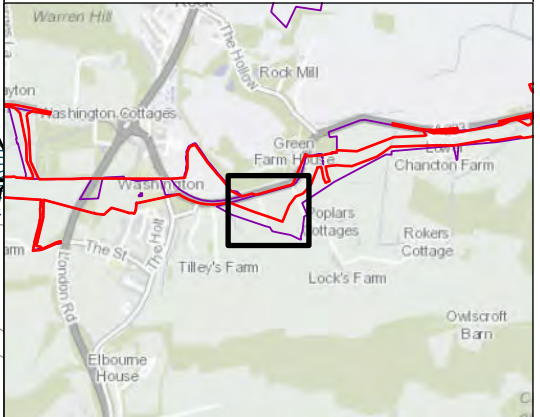


Service Layer Credits: OS Open Background: Contains OS data © Crown Copyright and database right 2020
 © Crown copyright and database rights [2022] Ordnance Survey 0100031673

- Key**
- Proposed DCO Order Limits
 - Limits of Gradiometer Survey
 - Outstanding



- 1 Field Number
- Map Frame Extent



Rampion Extension Development

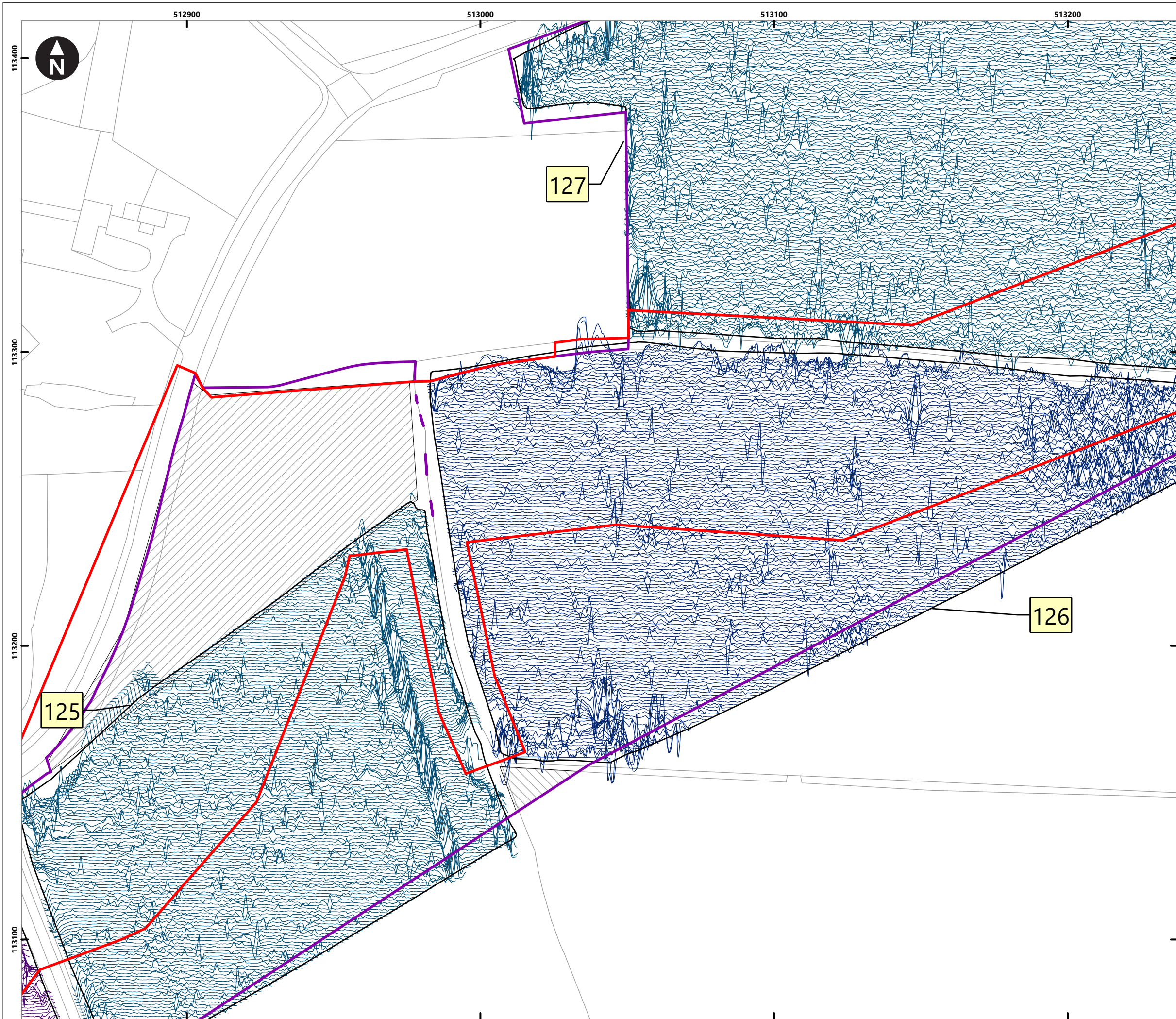


Rampion 2 Offshore Wind Farm

Figure 4.84: Minimally processed gradiometer data - XY Trace

Onshore Archaeological Geophysical Survey

System Identifier:					Version:
42285-WSPE-ES-ON-FG-OH-0012					1.0
Company:	Drawn By:	Chk/Aprvd:	Drawn Date:	Status:	
AOC	SO	WSP	05/07/2023	FINAL	



Service Layer Credits: OS Open Background: Contains OS data © Crown Copyright and database right 2020
 © Crown copyright and database rights [2022] Ordnance Survey 0100031673

Key

- Proposed DCO Order Limits
- Limits of Gradiometer Survey
- Outstanding
- Unsuitable

40nT
-40nT

Field Number

Map Frame Extent

Meters
0 5 10 20 30 40
1:1,250

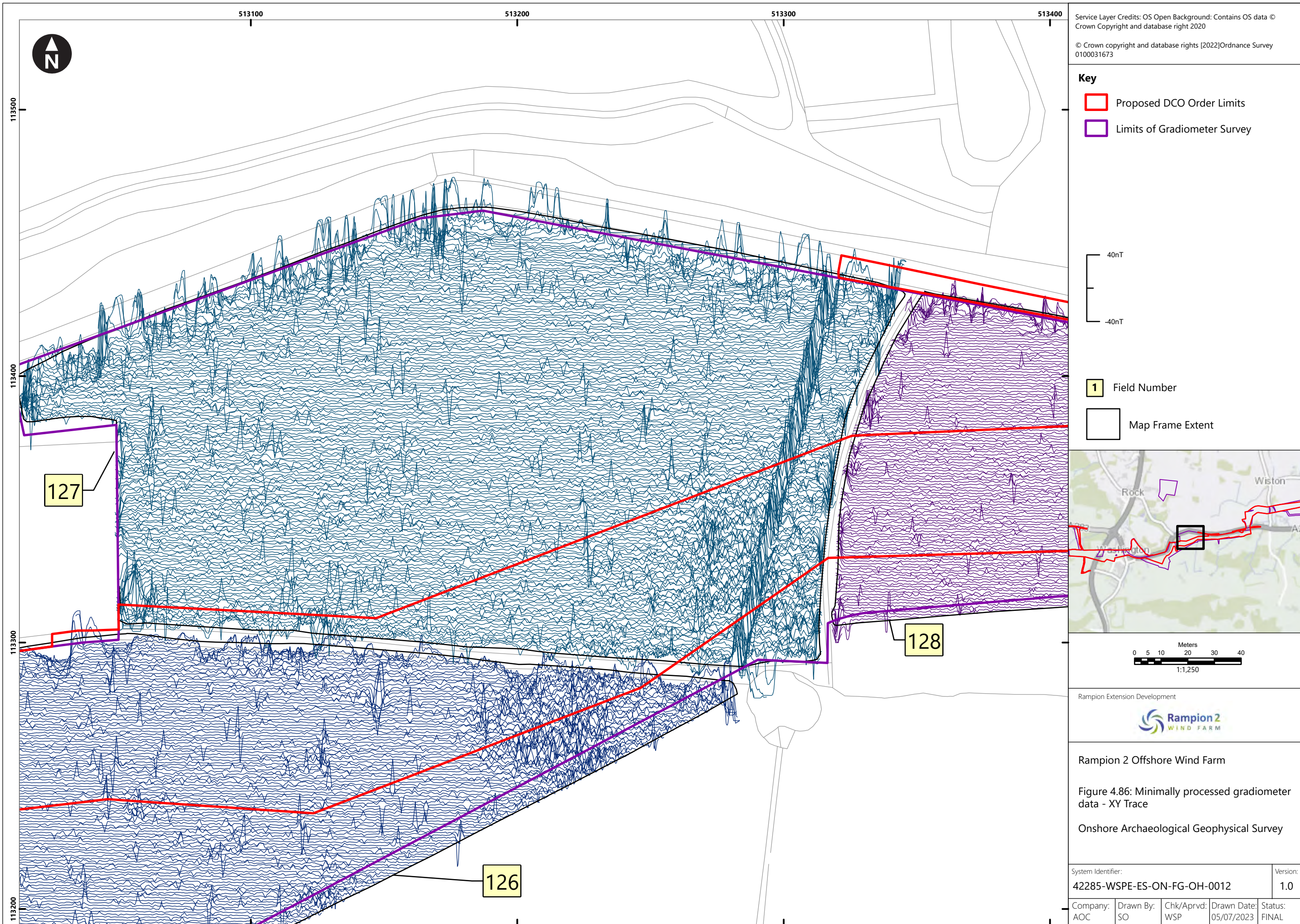
Rampion Extension Development

Rampion 2 Offshore Wind Farm

Figure 4.85: Minimally processed gradiometer data - XY Trace

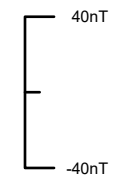
Onshore Archaeological Geophysical Survey

System Identifier: 42285-WSPE-ES-ON-FG-OH-0012				Version: 1.0
Company: AOC	Drawn By: SO	Chk/Aprvd: WSP	Drawn Date: 05/07/2023	Status: FINAL

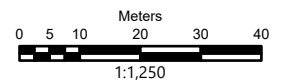
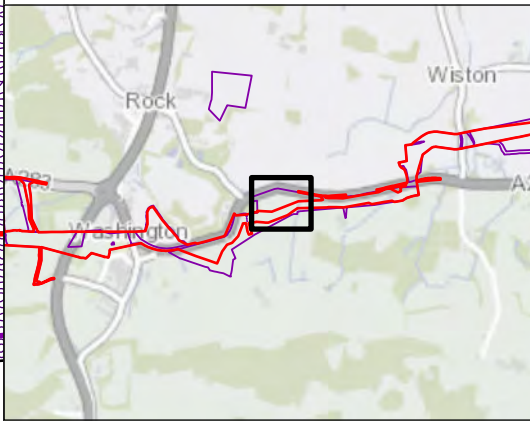


Service Layer Credits: OS Open Background: Contains OS data © Crown Copyright and database right 2020
 © Crown copyright and database rights [2022] Ordnance Survey 0100031673

- Key**
- Proposed DCO Order Limits
 - Limits of Gradiometer Survey



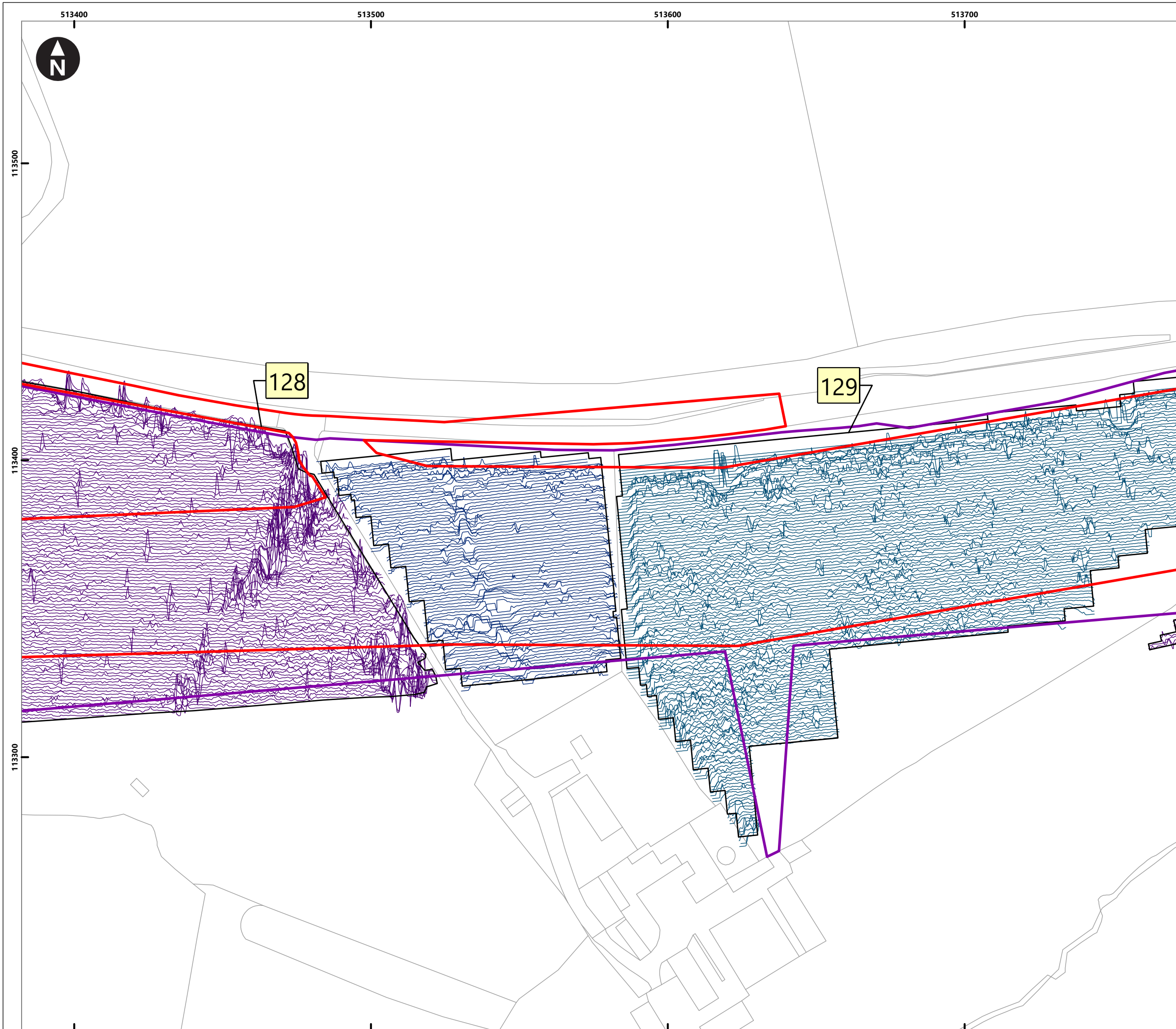
- Field Number
- Map Frame Extent



Rampion Extension Development


Rampion 2 Offshore Wind Farm
 Figure 4.86: Minimally processed gradiometer data - XY Trace
 Onshore Archaeological Geophysical Survey

System Identifier: 42285-WSPE-ES-ON-FG-OH-0012					Version: 1.0
Company: AOC	Drawn By: SO	Chk/Aprvd: WSP	Drawn Date: 05/07/2023	Status: FINAL	



Service Layer Credits: OS Open Background: Contains OS data © Crown Copyright and database right 2020
 © Crown copyright and database rights [2022] Ordnance Survey 0100031673

Key

- Proposed DCO Order Limits
- Limits of Gradiometer Survey

40nT
-40nT

1 Field Number

Map Frame Extent

Meters
0 5 10 20 30 40
1:1,250

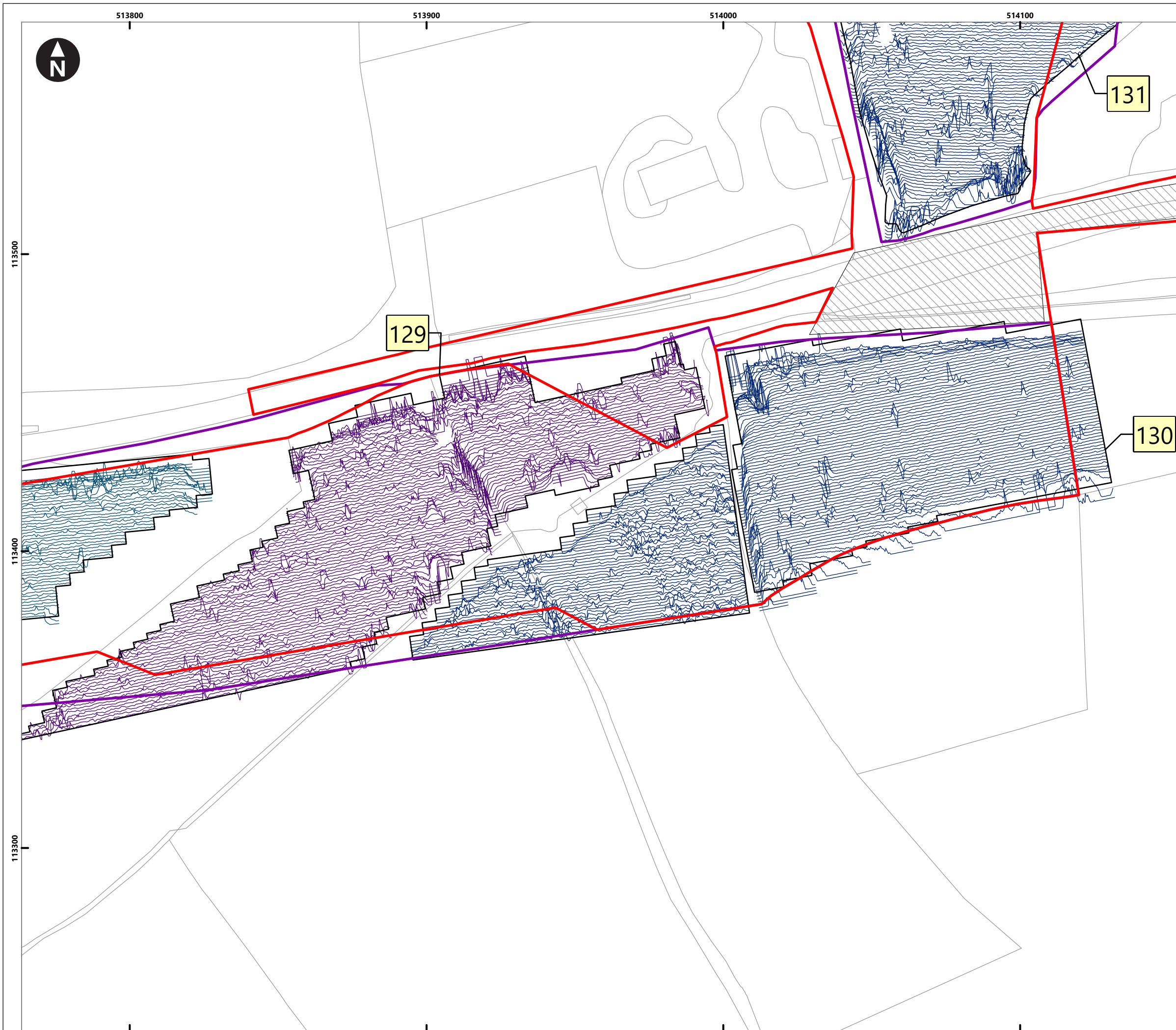
Rampion Extension Development

Rampion 2 Offshore Wind Farm

Figure 4.87: Minimally processed gradiometer data - XY Trace

Onshore Archaeological Geophysical Survey

System Identifier: 42285-WSPE-ES-ON-FG-OH-0012			Version: 1.0	
Company: AOC	Drawn By: SO	Chk/Aprvd: WSP	Drawn Date: 05/07/2023	Status: FINAL



Service Layer Credits: OS Open Background: Contains OS data © Crown Copyright and database right 2020
 © Crown copyright and database rights [2022] Ordnance Survey 0100031673

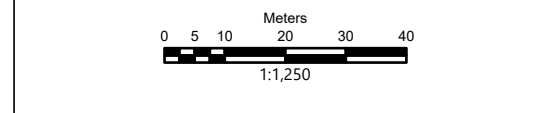
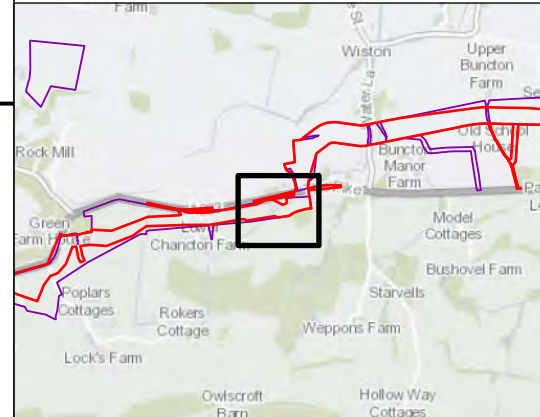
Key

- Proposed DCO Order Limits
- Limits of Gradiometer Survey
- Unsuitable

40nT
-40nT

1 Field Number

Map Frame Extent



Rampion Extension Development

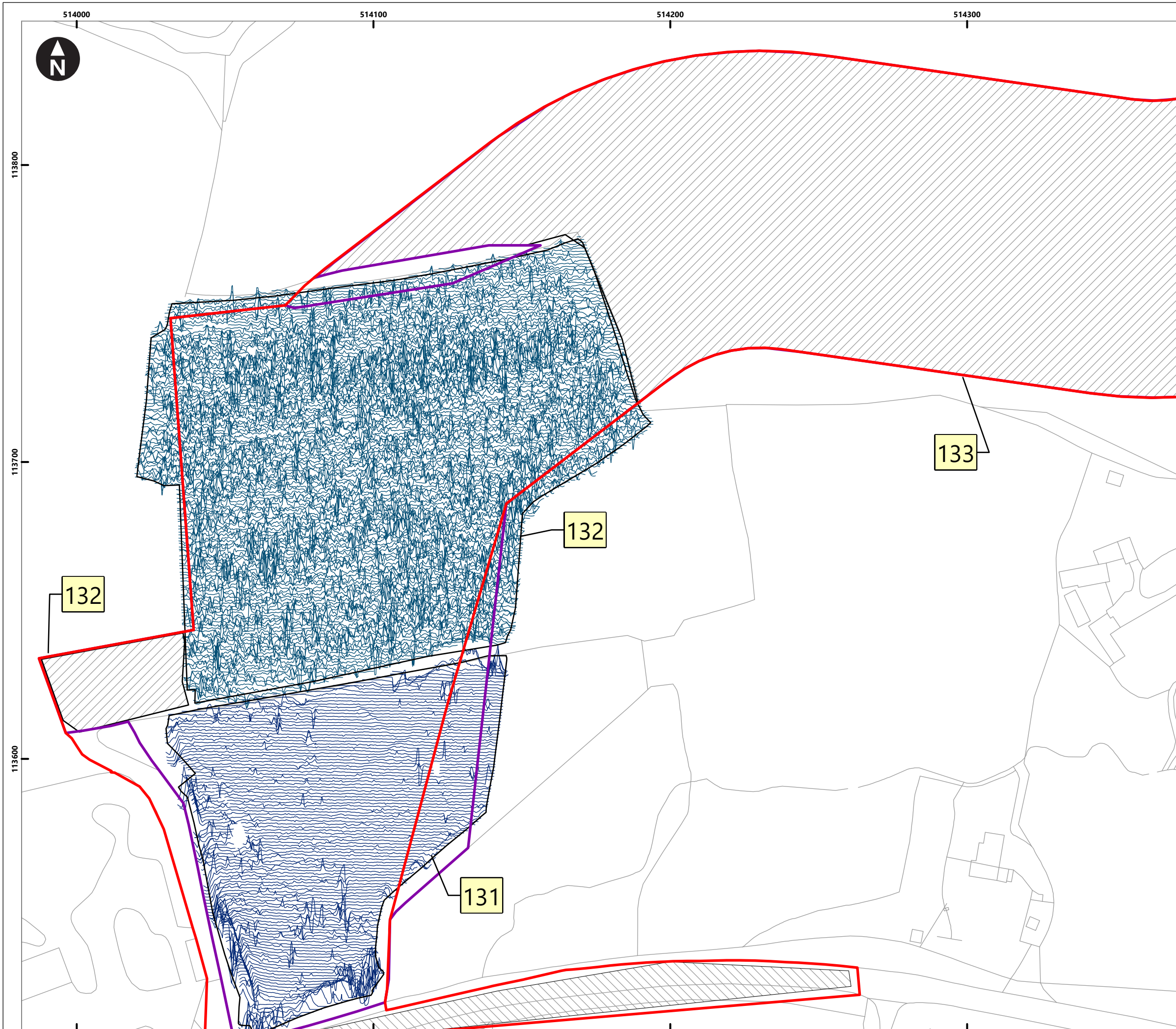


Rampion 2 Offshore Wind Farm

Figure 4.88: Minimally processed gradiometer data - XY Trace

Onshore Archaeological Geophysical Survey

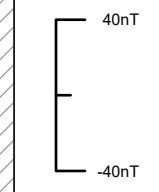
System Identifier: 42285-WSPE-ES-ON-FG-OH-0012				Version: 1.0
Company: AOC	Drawn By: SO	Chk/Aprvd: WSP	Drawn Date: 05/07/2023	Status: FINAL



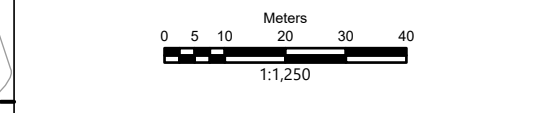
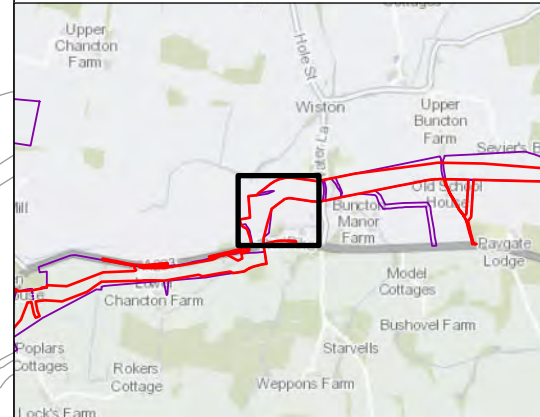
Service Layer Credits: OS Open Background: Contains OS data © Crown Copyright and database right 2020
 © Crown copyright and database rights [2022] Ordnance Survey 0100031673

Key

- Proposed DCO Order Limits
- Limits of Gradiometer Survey
- Outstanding
- Unsuitable



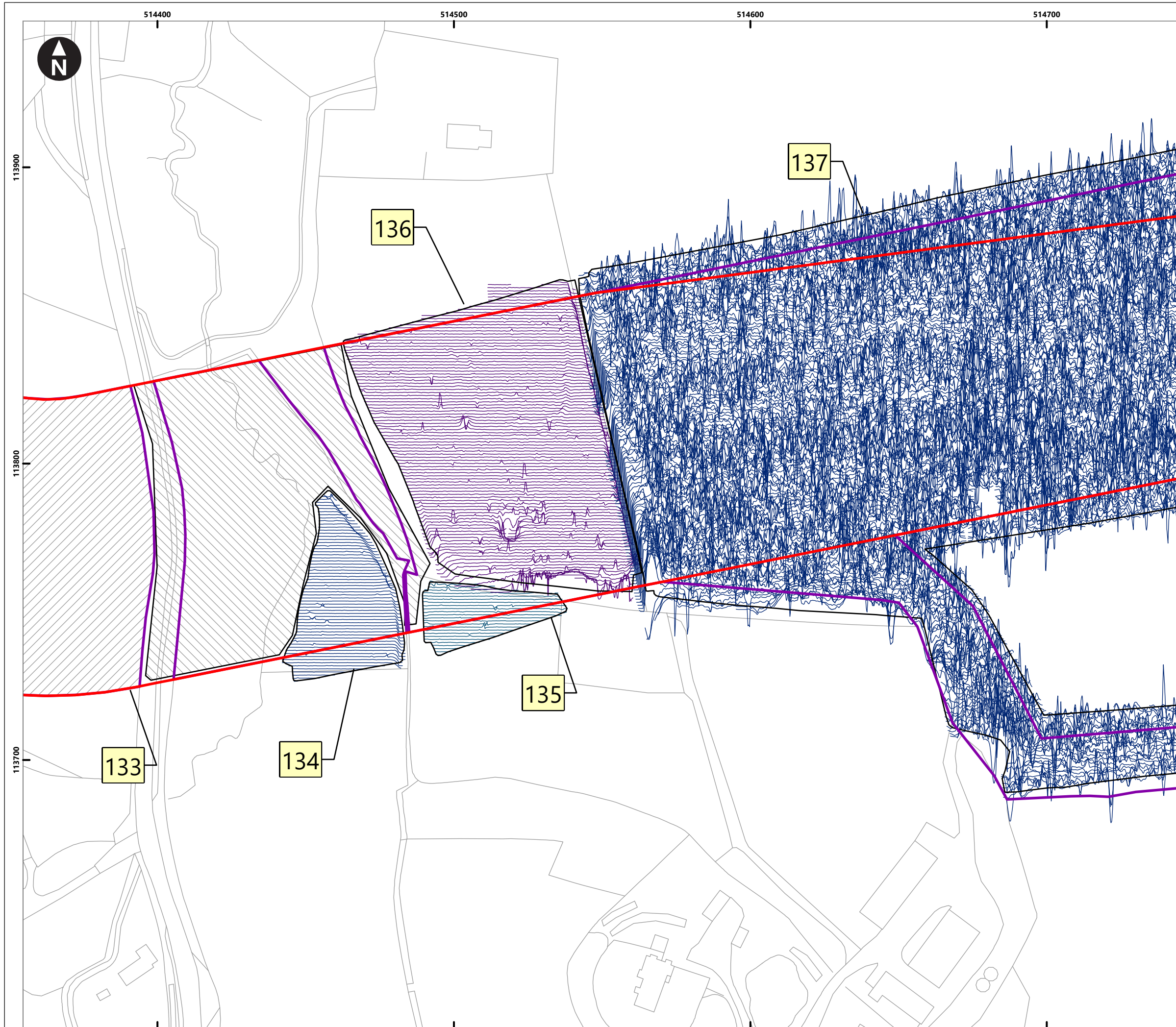
- Field Number
- Map Frame Extent



Rampion Extension Development


Rampion 2 Offshore Wind Farm
 Figure 4.89: Minimally processed gradiometer data - XY Trace
 Onshore Archaeological Geophysical Survey

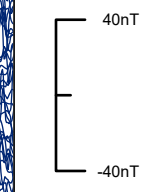
System Identifier: 42285-WSP-ES-ON-FG-OH-0012				Version: 1.0
Company: AOC	Drawn By: SO	Chk/Prvd: WSP	Drawn Date: 05/07/2023	Status: FINAL



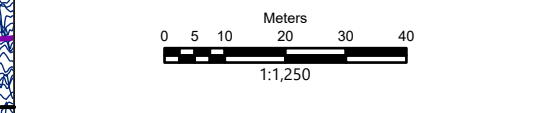
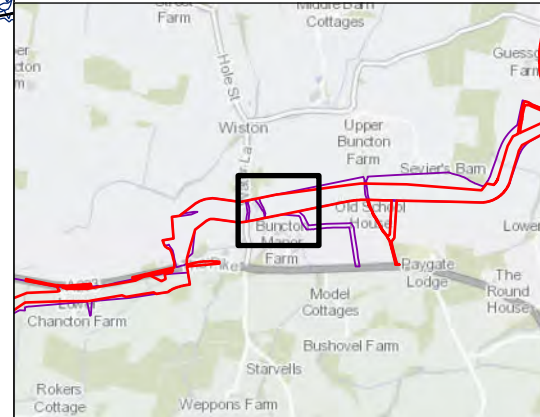
Service Layer Credits: OS Open Background: Contains OS data © Crown Copyright and database right 2020
 © Crown copyright and database rights [2022] Ordnance Survey 0100031673

Key

- Proposed DCO Order Limits
- Limits of Gradiometer Survey
- Outstanding
- Unsuitable



- 1 Field Number
- Map Frame Extent



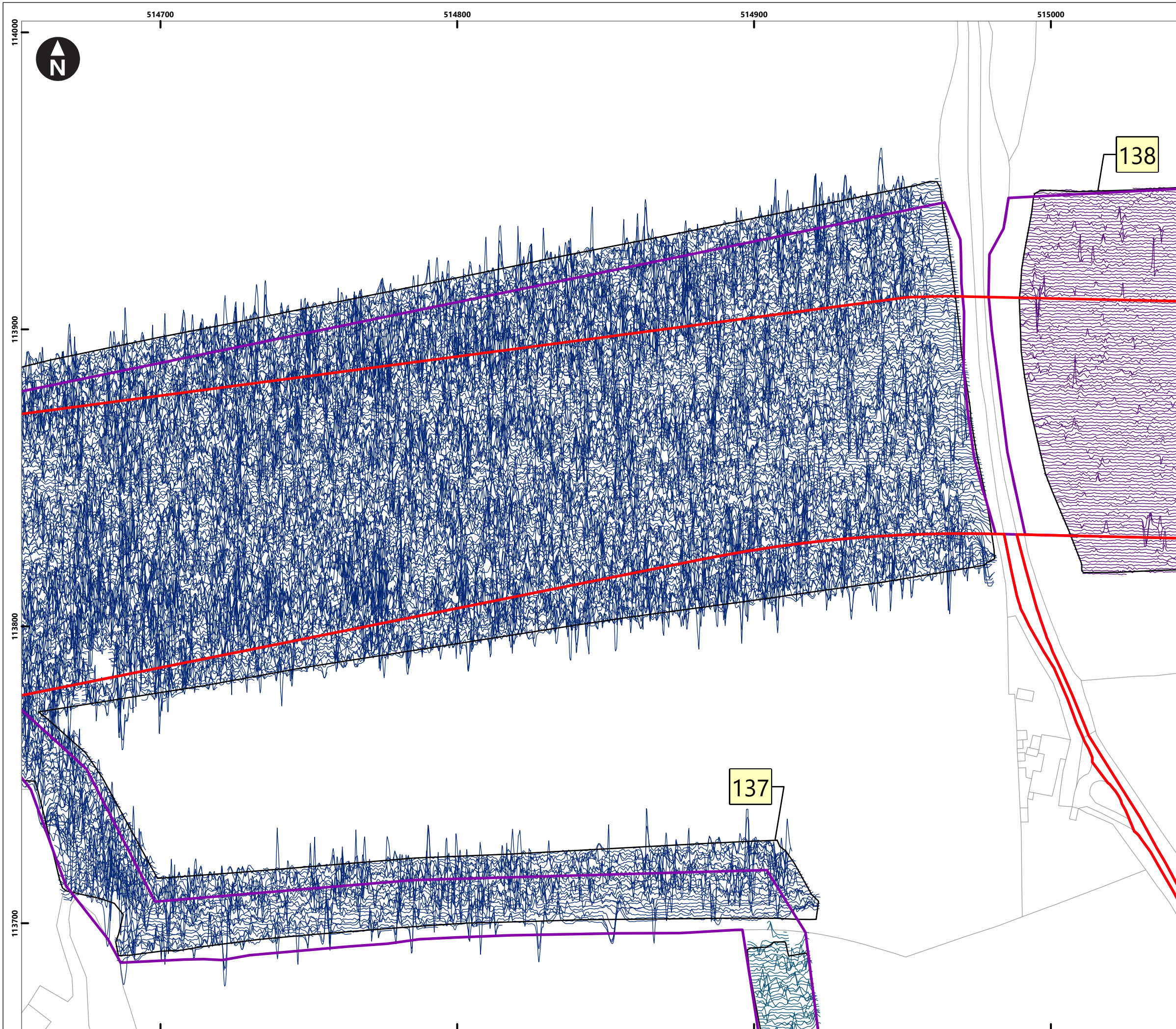
Rampion Extension Development

Rampion 2 Offshore Wind Farm

Figure 4.90: Minimally processed gradiometer data - XY Trace

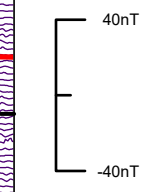
Onshore Archaeological Geophysical Survey

System Identifier: 42285-WSPE-ES-ON-FG-OH-0012				Version: 1.0
Company: AOC	Drawn By: SO	Chk/Prvd: WSP	Drawn Date: 05/07/2023	Status: FINAL

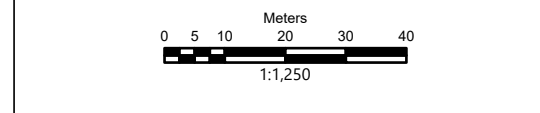
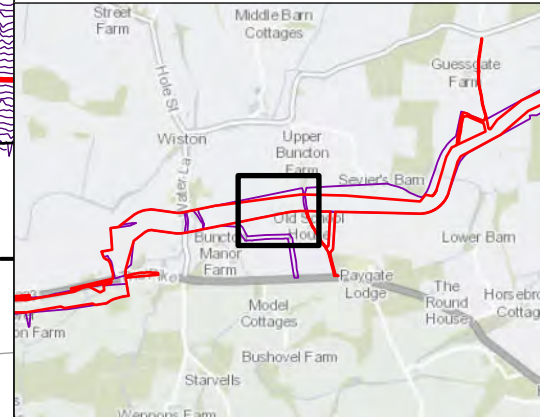


Service Layer Credits: OS Open Background: Contains OS data © Crown Copyright and database right 2020
 © Crown copyright and database rights [2022] Ordnance Survey 0100031673

- Key**
- Proposed DCO Order Limits
 - Limits of Gradiometer Survey



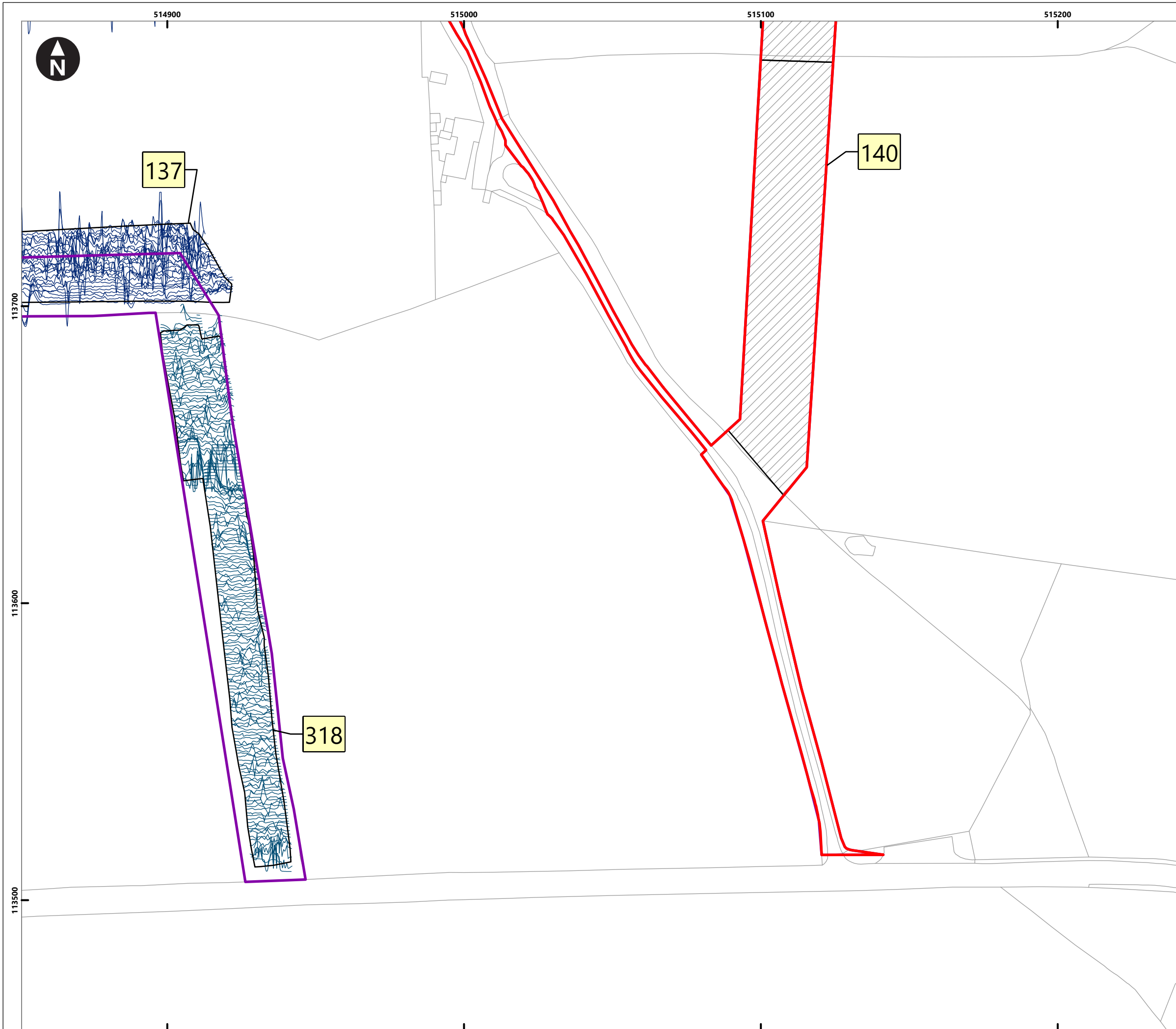
- 1 Field Number
- Map Frame Extent



Rampion Extension Development


Rampion 2 Offshore Wind Farm
 Figure 4.91: Minimally processed gradiometer data - XY Trace
 Onshore Archaeological Geophysical Survey

System Identifier: 42285-WSPE-ES-ON-FG-OH-0012				Version: 1.0
Company: AOC	Drawn By: SO	Chk/Aprvd: WSP	Drawn Date: 05/07/2023	Status: FINAL



Service Layer Credits: OS Open Background: Contains OS data © Crown Copyright and database right 2020
 © Crown copyright and database rights [2022] Ordnance Survey 0100031673

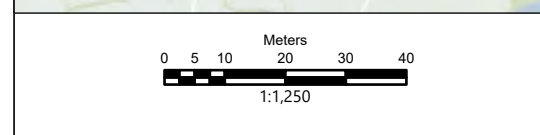
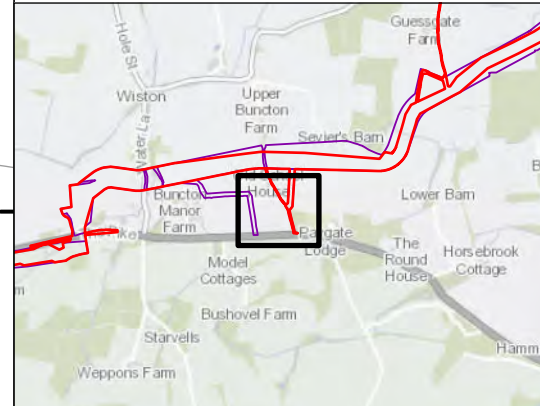
Key

- Proposed DCO Order Limits
- Limits of Gradiometer Survey
- Outstanding

40nT
-40nT

1 Field Number

Map Frame Extent



Rampion Extension Development

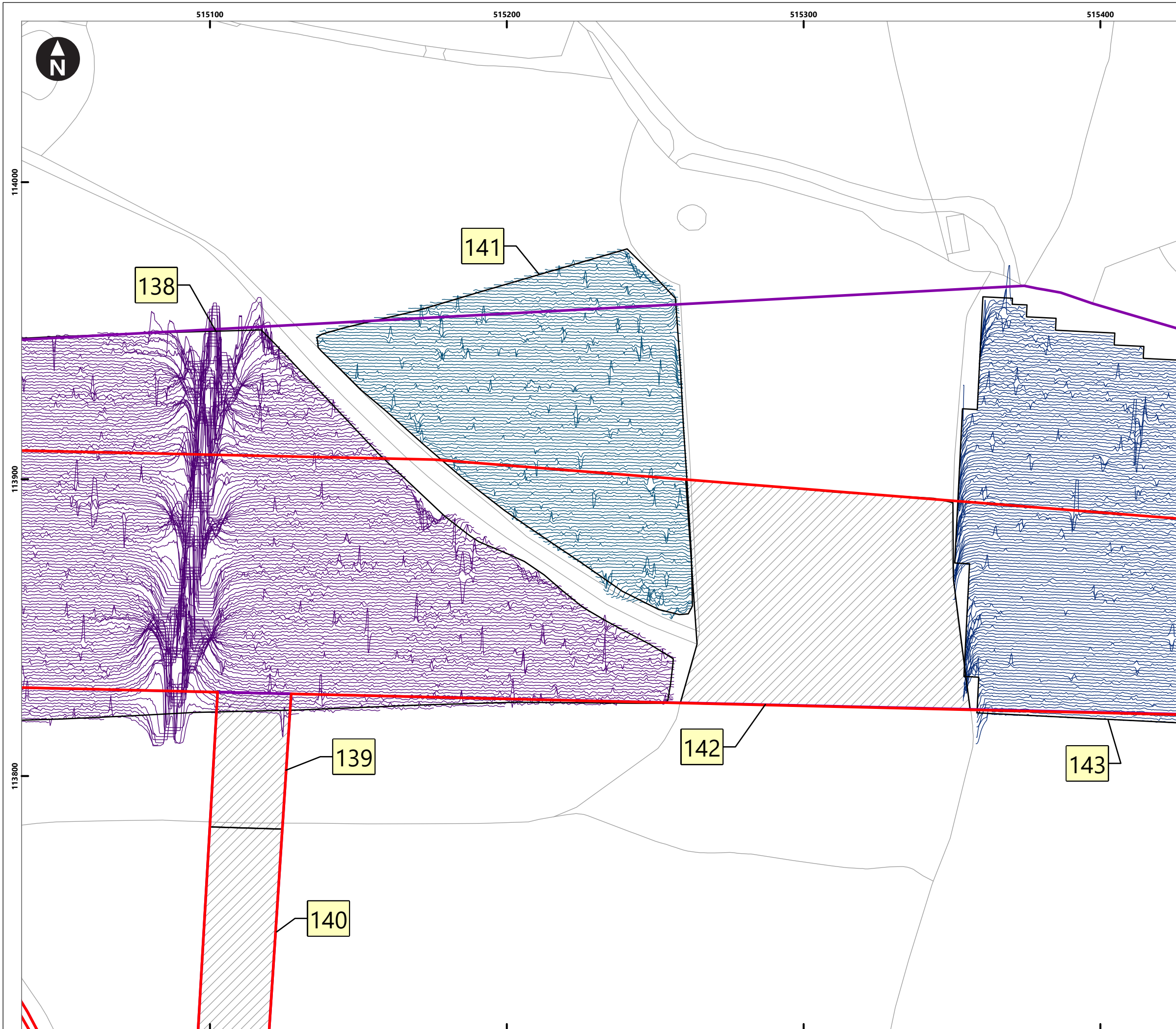


Rampion 2 Offshore Wind Farm

Figure 4.92: Minimally processed gradiometer data - XY Trace

Onshore Archaeological Geophysical Survey

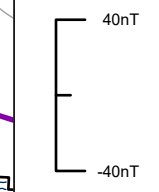
System Identifier: 42285-WSPE-ES-ON-FG-OH-0012				Version: 1.0
Company: AOC	Drawn By: SO	Chk/Aprvd: WSP	Drawn Date: 05/07/2023	Status: FINAL



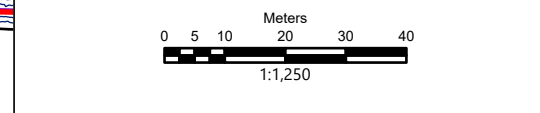
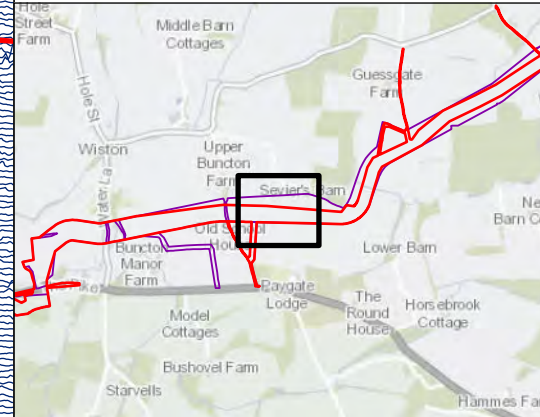
Service Layer Credits: OS Open Background: Contains OS data © Crown Copyright and database right 2020
 © Crown copyright and database rights [2022] Ordnance Survey 0100031673

Key

- Proposed DCO Order Limits
- Limits of Gradiometer Survey
- Outstanding



- 1 Field Number
- Map Frame Extent



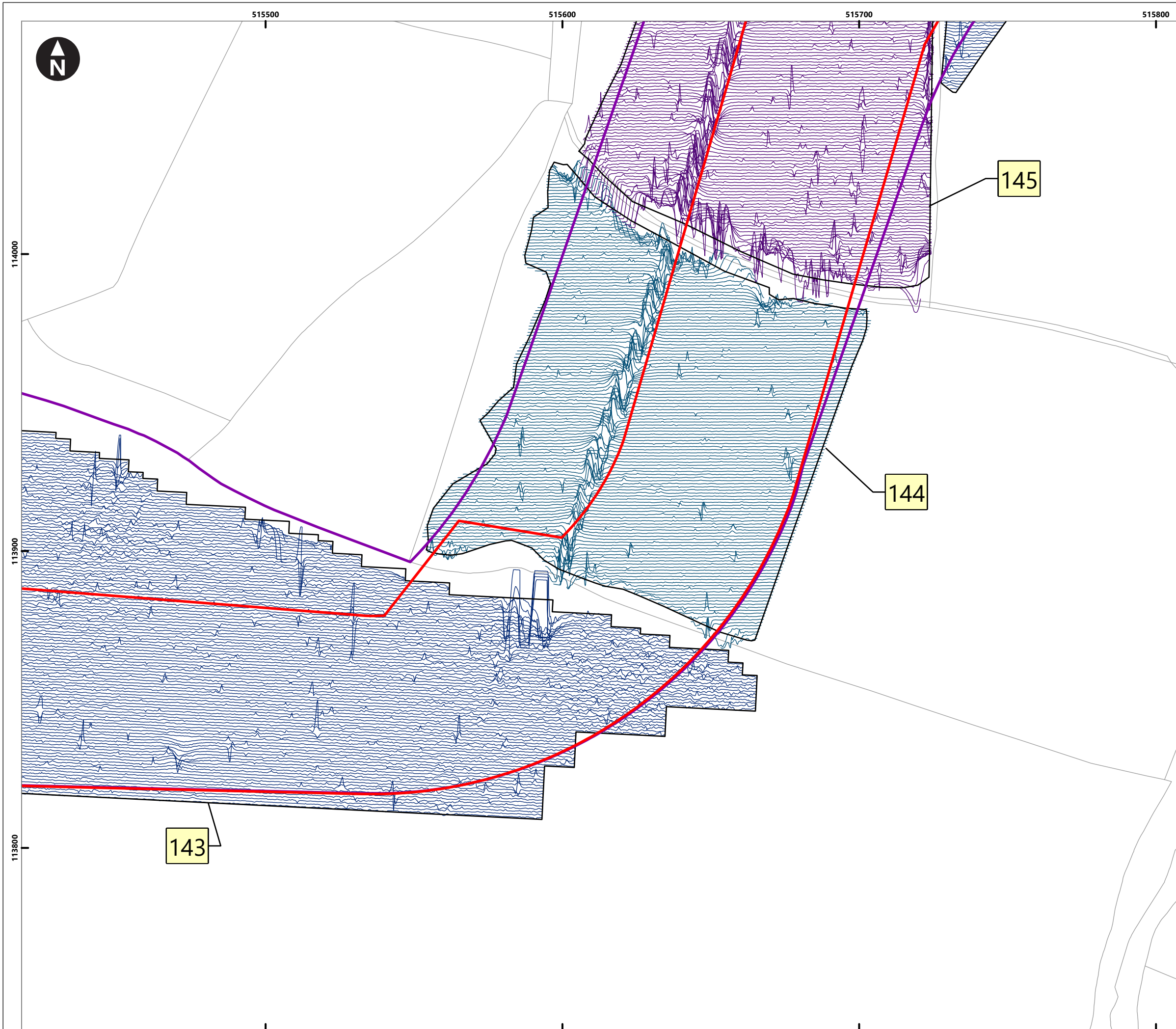
Rampion Extension Development

Rampion 2 Offshore Wind Farm

Figure 4.93: Minimally processed gradiometer data - XY Trace

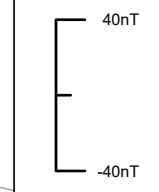
Onshore Archaeological Geophysical Survey

System Identifier: 42285-WSPE-ES-ON-FG-OH-0012				Version: 1.0
Company: AOC	Drawn By: SO	Chk/Aprvd: WSP	Drawn Date: 05/07/2023	Status: FINAL

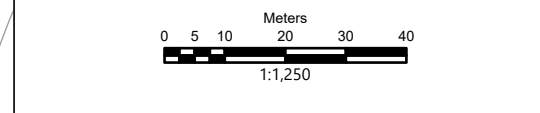
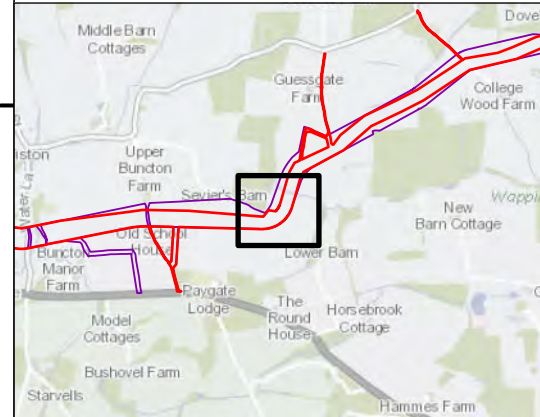


Service Layer Credits: OS Open Background: Contains OS data © Crown Copyright and database right 2020
 © Crown copyright and database rights [2022] Ordnance Survey 0100031673

- Key**
- Proposed DCO Order Limits
 - Limits of Gradiometer Survey

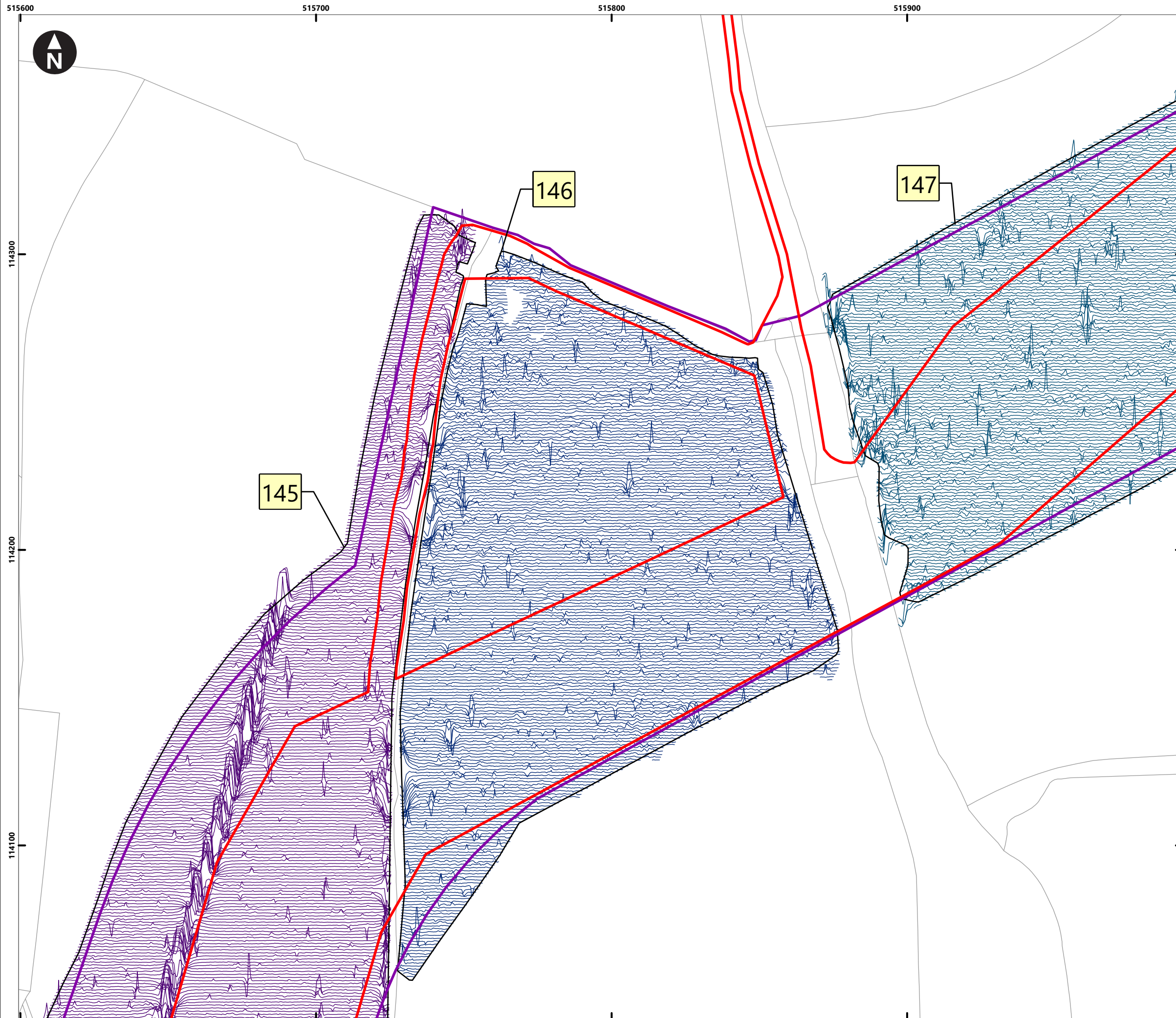


- 1 Field Number
- Map Frame Extent



Rampion 2 Offshore Wind Farm
 Figure 4.94: Minimally processed gradiometer data - XY Trace
 Onshore Archaeological Geophysical Survey

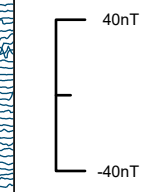
System Identifier: 42285-WSPE-ES-ON-FG-OH-0012				Version: 1.0
Company: AOC	Drawn By: SO	Chk/Aprvd: WSP	Drawn Date: 05/07/2023	Status: FINAL



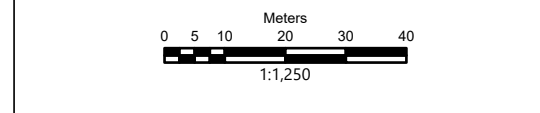
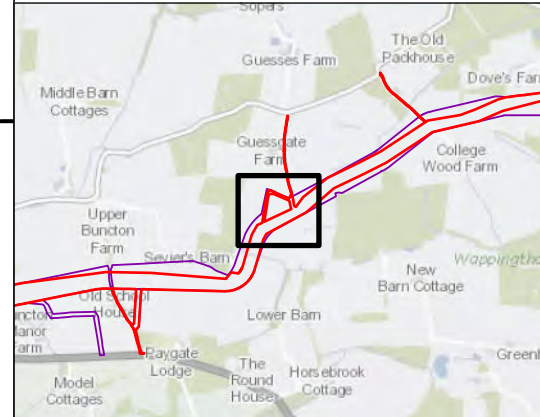
Service Layer Credits: OS Open Background: Contains OS data © Crown Copyright and database right 2020
 © Crown copyright and database rights [2022] Ordnance Survey 0100031673

Key

- Proposed DCO Order Limits
- Limits of Gradiometer Survey



- 1 Field Number
- Map Frame Extent



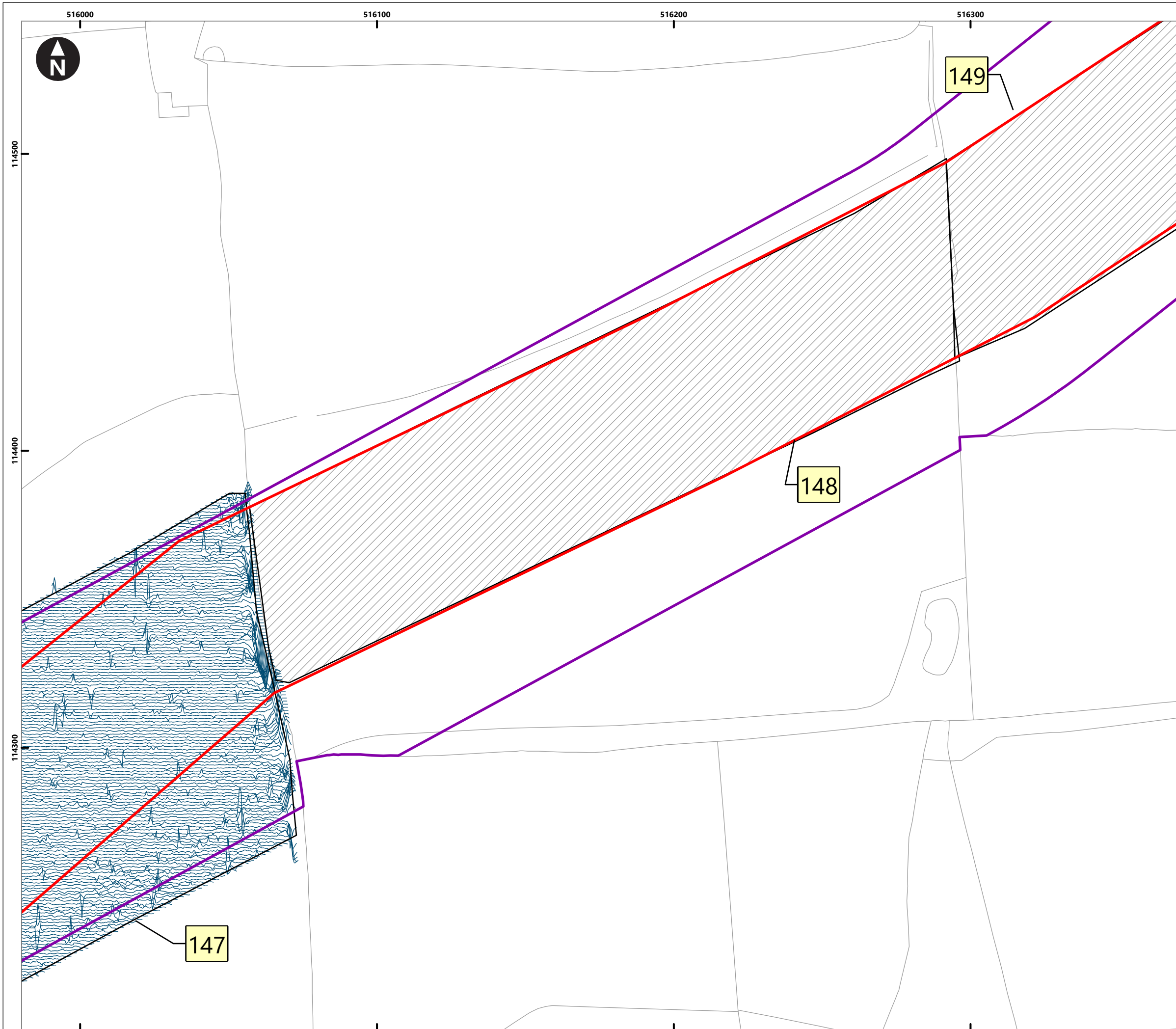
Rampion Extension Development

Rampion 2 Offshore Wind Farm

Figure 4.95: Minimally processed gradiometer data - XY Trace

Onshore Archaeological Geophysical Survey

System Identifier: 42285-WSPE-ES-ON-FG-OH-0012				Version: 1.0
Company: AOC	Drawn By: SO	Chk/Aprvd: WSP	Drawn Date: 05/07/2023	Status: FINAL



Service Layer Credits: OS Open Background: Contains OS data © Crown Copyright and database right 2020
 © Crown copyright and database rights [2022] Ordnance Survey 0100031673

Key

- Proposed DCO Order Limits
- Limits of Gradiometer Survey
- Outstanding

40nT
-40nT

1 Field Number

Map Frame Extent

Meters
0 5 10 20 30 40
1:1,250

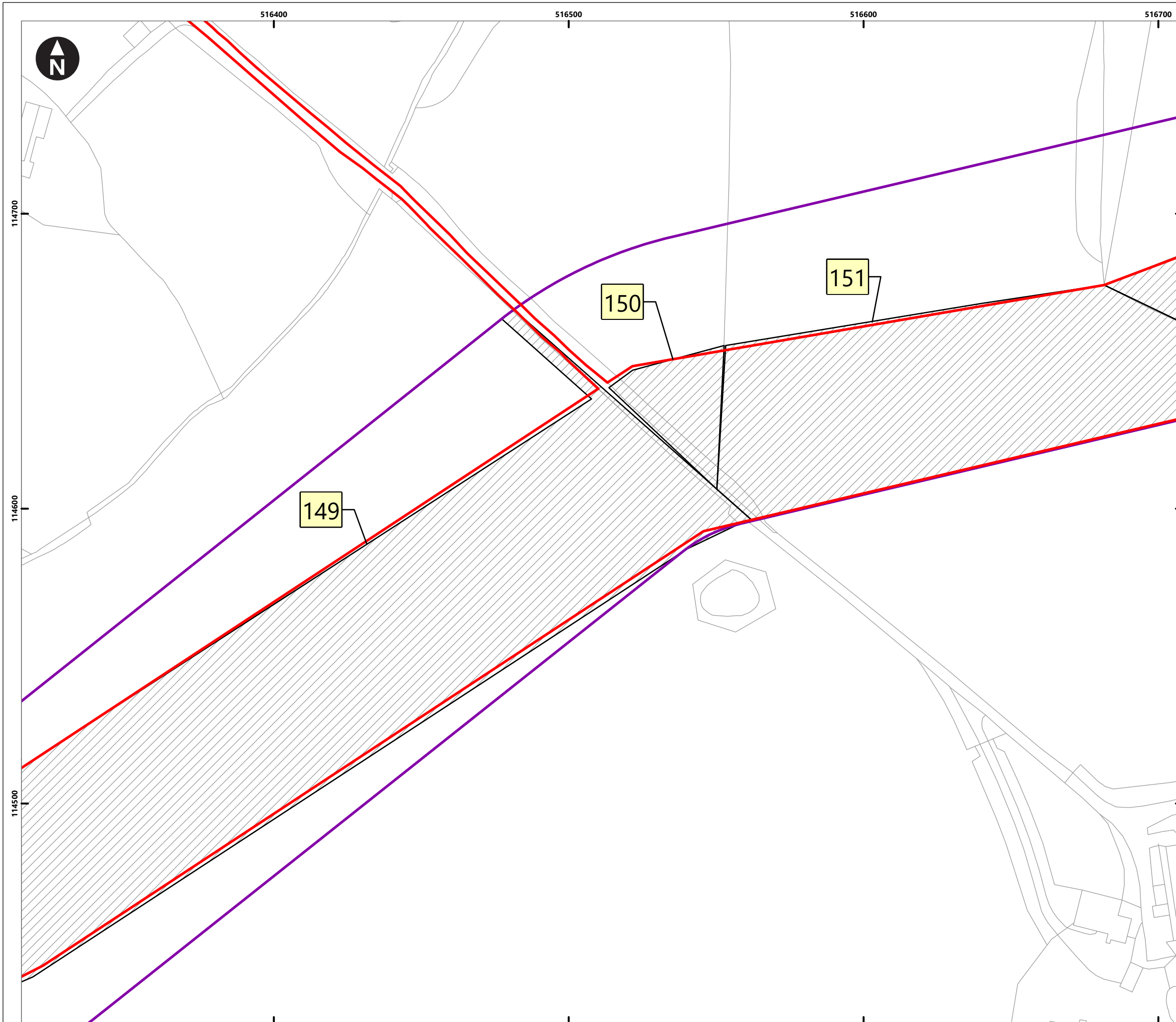
Rampion Extension Development

Rampion 2 Offshore Wind Farm

Figure 4.96: Minimally processed gradiometer data - XY Trace

Onshore Archaeological Geophysical Survey

System Identifier: 42285-WSPE-ES-ON-FG-OH-0012		Version: 1.0
Company: AOC	Drawn By: SO	Chk/Aprvd: WSP
Drawn Date: 05/07/2023	Status: FINAL	



Service Layer Credits: OS Open Background: Contains OS data © Crown Copyright and database right 2020
 © Crown copyright and database rights [2022] Ordnance Survey 0100031673

Key

- Proposed DCO Order Limits
- Limits of Gradiometer Survey
- Outstanding

40nT
-40nT

1 Field Number

Map Frame Extent

Meters
0 5 10 20 30 40
1:1,250

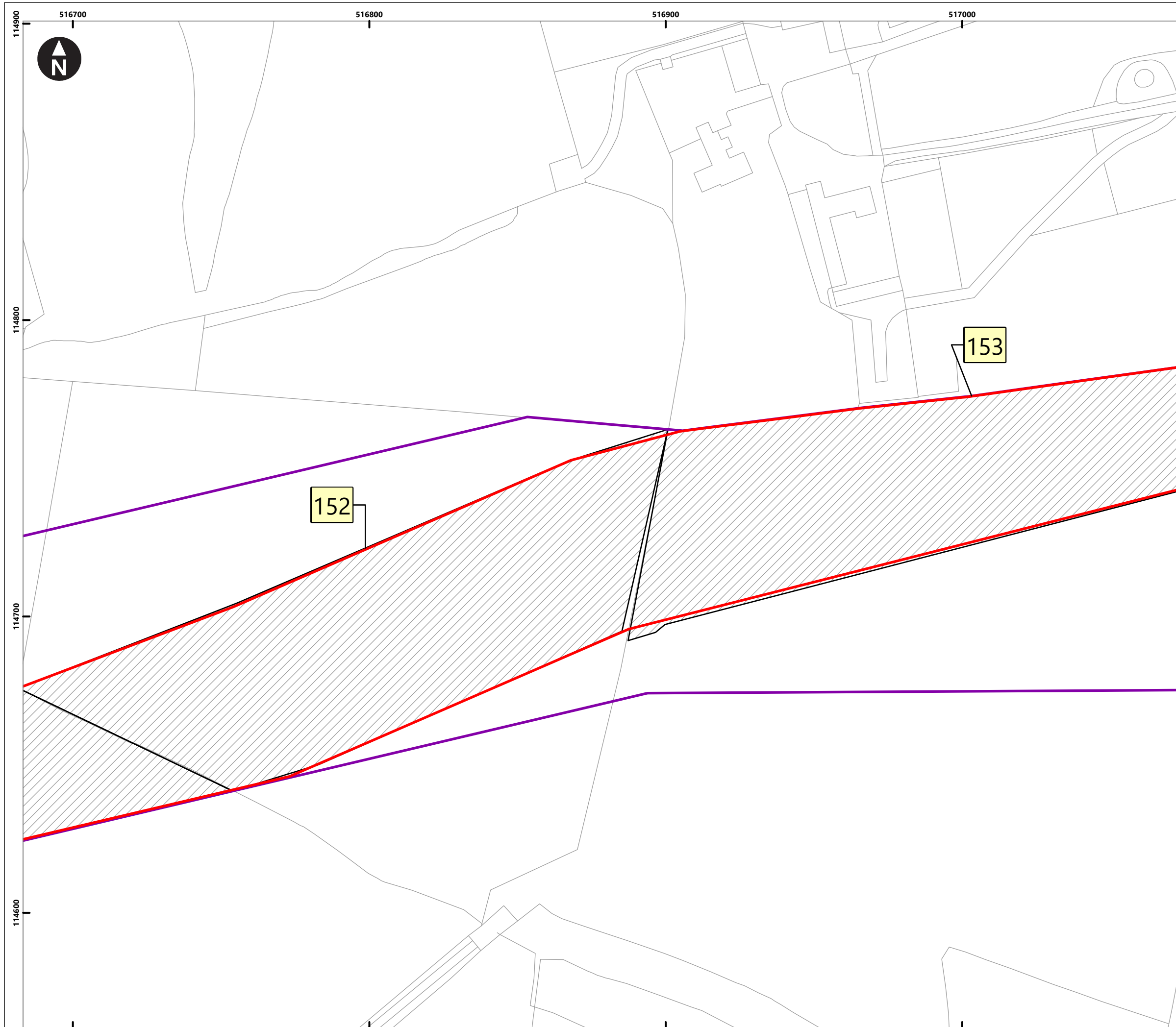
Rampion Extension Development

Rampion 2 Offshore Wind Farm

Figure 4.97: Minimally processed gradiometer data - XY Trace

Onshore Archaeological Geophysical Survey

System Identifier: 42285-WSPE-ES-ON-FG-OH-0012		Version: 1.0
Company: AOC	Drawn By: SO	Chk/Aprvd: WSP
Drawn Date: 05/07/2023	Status: FINAL	

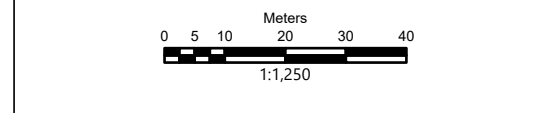
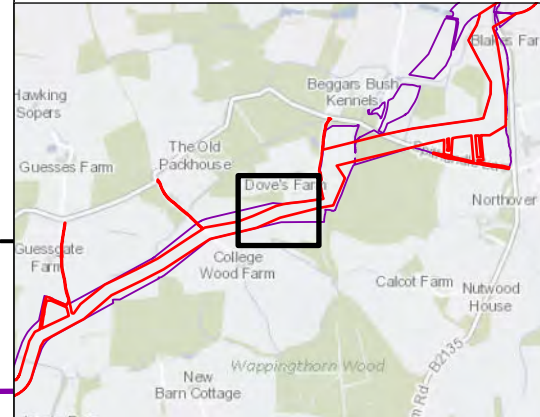


Service Layer Credits: OS Open Background: Contains OS data © Crown Copyright and database right 2020
 © Crown copyright and database rights [2022] Ordnance Survey 0100031673

- Key**
- Proposed DCO Order Limits
 - Limits of Gradiometer Survey
 - Outstanding



- 1 Field Number
- Map Frame Extent



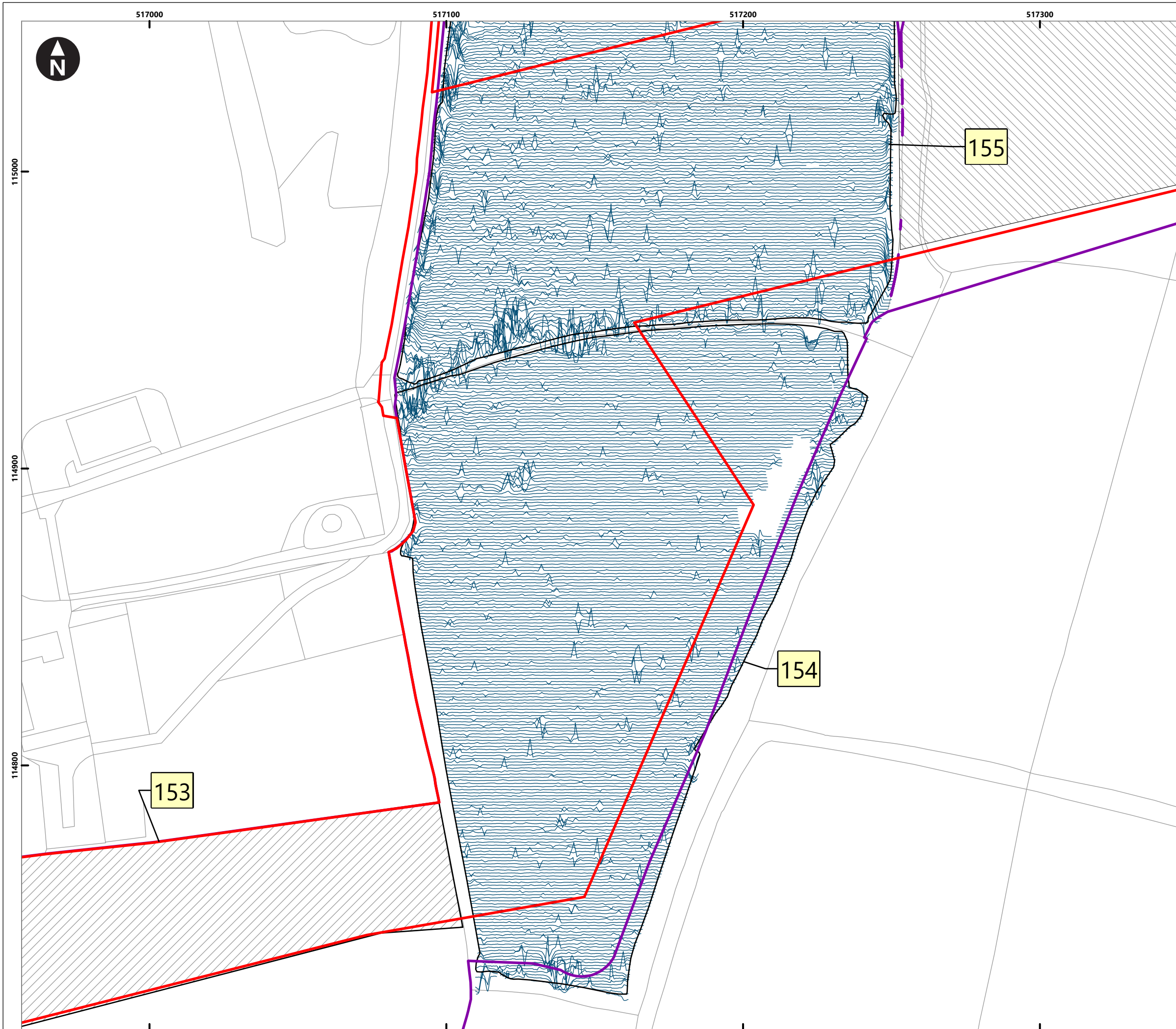
Rampion Extension Development

Rampion 2 Offshore Wind Farm

Figure 4.98: Minimally processed gradiometer data - XY Trace

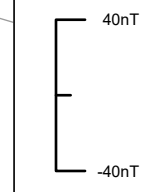
Onshore Archaeological Geophysical Survey

System Identifier:				Version:
42285-WSP-ES-ON-FG-OH-0012				1.0
Company:	Drawn By:	Chk/Aprvd:	Drawn Date:	Status:
AOC	SO	WSP	05/07/2023	FINAL

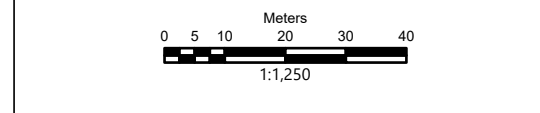
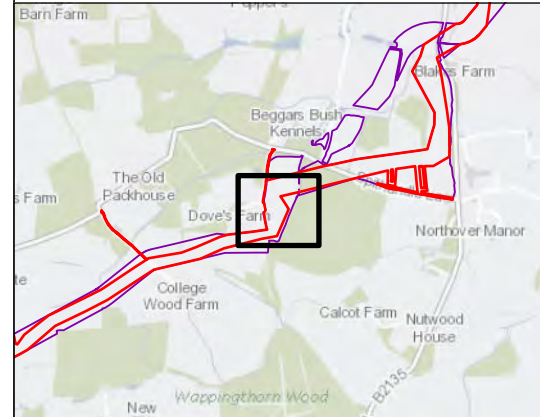


Service Layer Credits: OS Open Background: Contains OS data © Crown Copyright and database right 2020
 © Crown copyright and database rights [2022] Ordnance Survey 0100031673

- Key**
- Proposed DCO Order Limits
 - Limits of Gradiometer Survey
 - Outstanding
 - Unsuitable



- Field Number
- Map Frame Extent



Rampion Extension Development

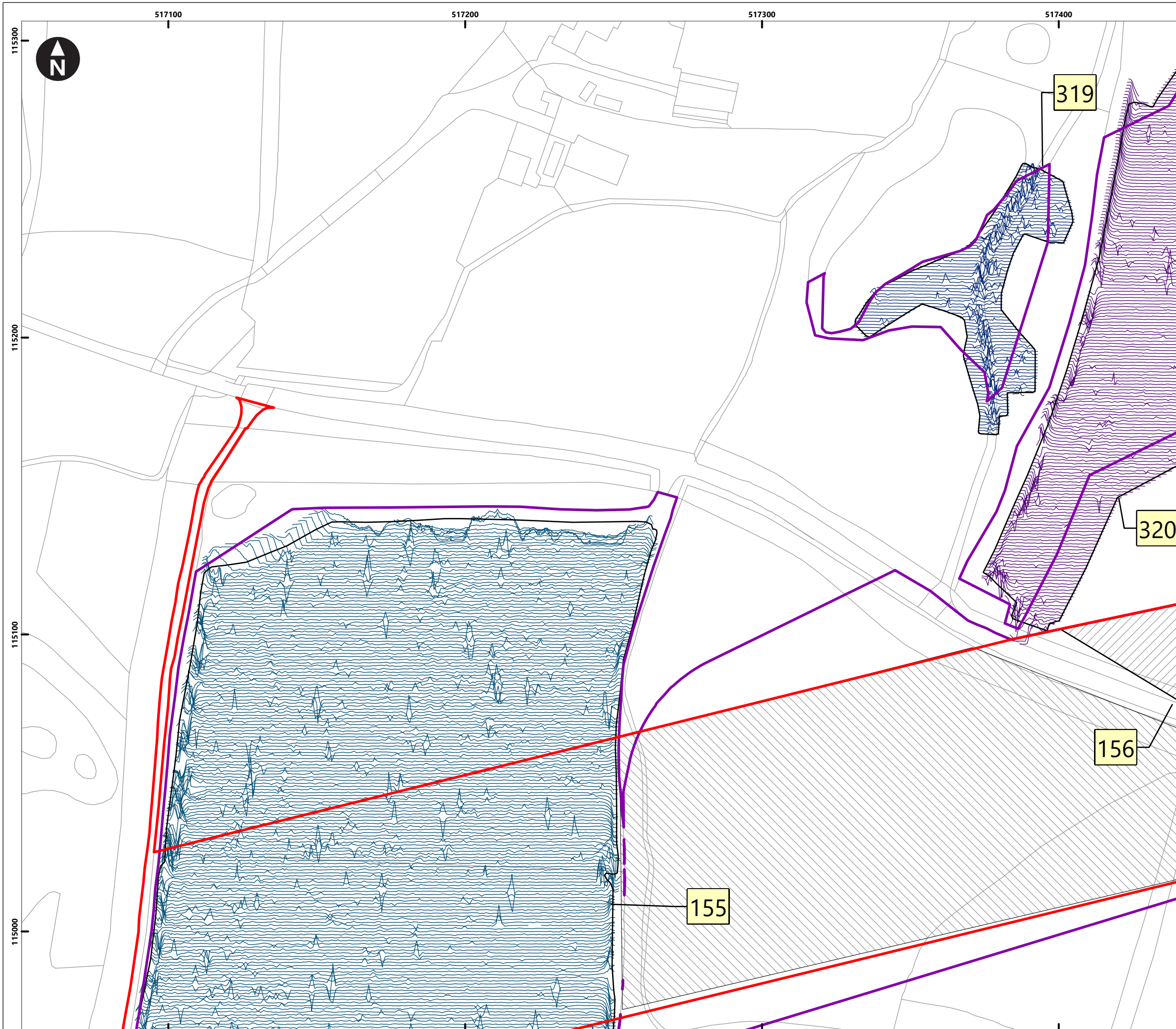
Rampion 2 Offshore Wind Farm

Figure 4.99: Minimally processed gradiometer data - XY Trace

Onshore Archaeological Geophysical Survey

System Identifier: 42285-WSP-ES-ON-FG-OH-0012	Version: 1.0
---	------------------------

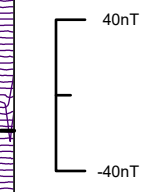
Company: AOC	Drawn By: SO	Chk/Aprvd: WSP	Drawn Date: 05/07/2023	Status: FINAL
-----------------	-----------------	-------------------	---------------------------	------------------



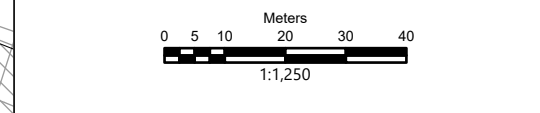
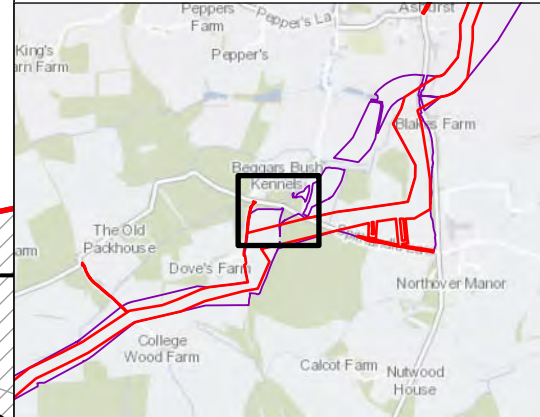
Service Layer Credits: OS Open Background: Contains OS data © Crown Copyright and database right 2020
 © Crown copyright and database rights [2022] Ordnance Survey 0100031673

Key

- Proposed DCO Order Limits
- Limits of Gradiometer Survey
- Outstanding
- Unsuitable



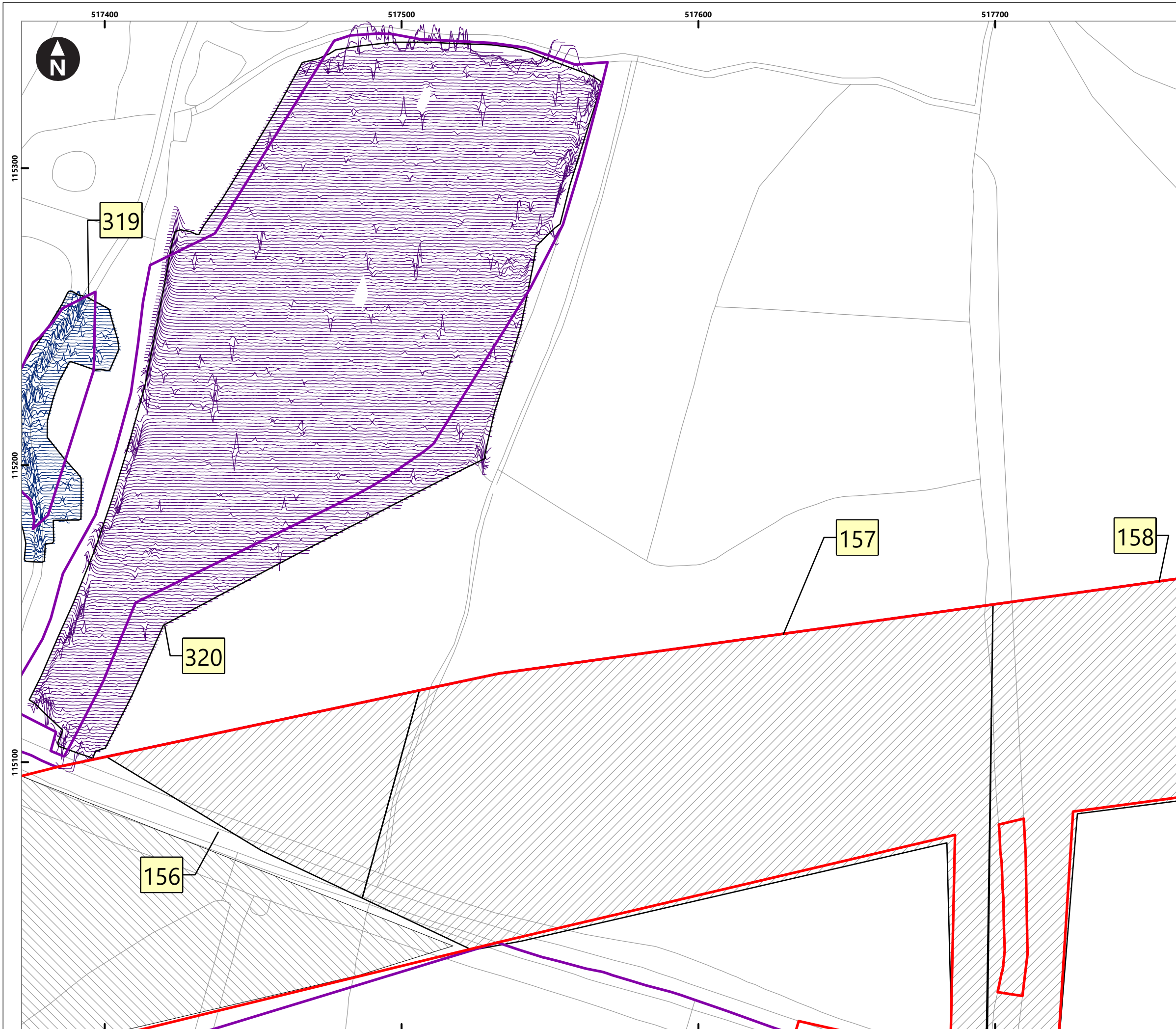
- 1 Field Number
- Map Frame Extent



Rampion Extension Development

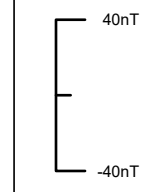
Rampion 2 Offshore Wind Farm
 Figure 4.100: Minimally processed gradiometer data - XY Trace
 Onshore Archaeological Geophysical Survey

System Identifier: 42285-WSPE-ES-ON-FG-OH-0012				Version: 1.0
Company: AOC	Drawn By: SO	Chk/Prvrd: WSP	Drawn Date: 05/07/2023	Status: FINAL

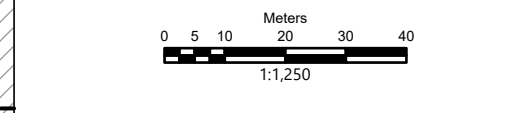
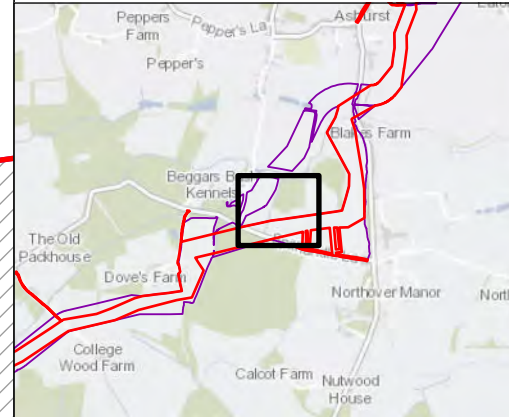


Service Layer Credits: OS Open Background: Contains OS data © Crown Copyright and database right 2020
 © Crown copyright and database rights [2022] Ordnance Survey 0100031673

- Key**
- Proposed DCO Order Limits
 - Limits of Gradiometer Survey
 - Outstanding
 - Unsuitable



- 1 Field Number
- Map Frame Extent

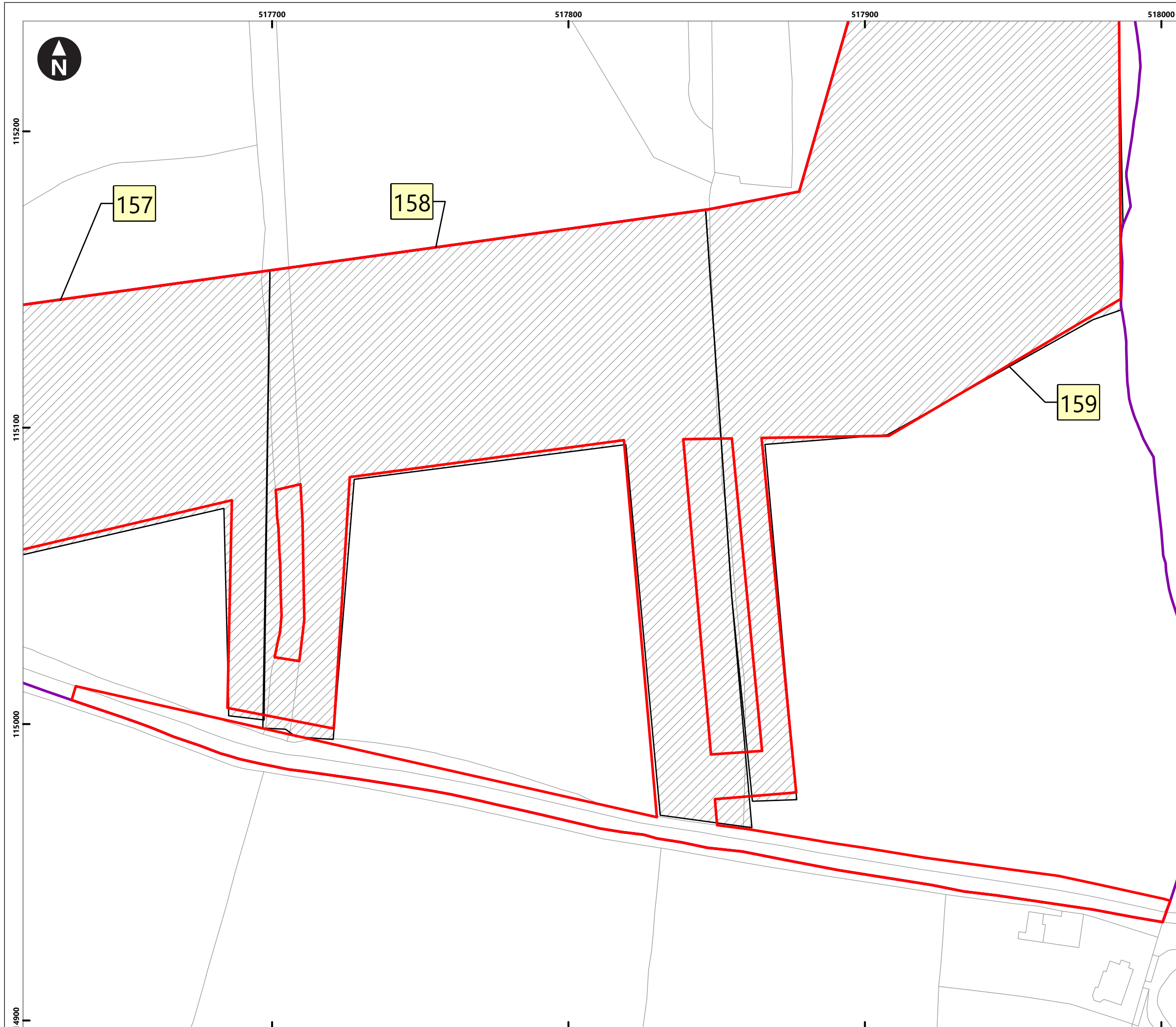


Rampion Extension Development


Rampion 2 Offshore Wind Farm
 Figure 4.101: Minimally processed gradiometer data - XY Trace
 Onshore Archaeological Geophysical Survey

System Identifier: 42285-WSPE-ES-ON-FG-OH-0012	Version: 1.0
---	-----------------

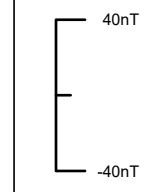
Company: AOC	Drawn By: SO	Chk/Prvd: WSP	Drawn Date: 05/07/2023	Status: FINAL
-----------------	-----------------	------------------	---------------------------	------------------



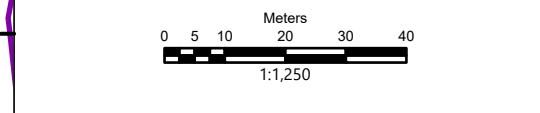
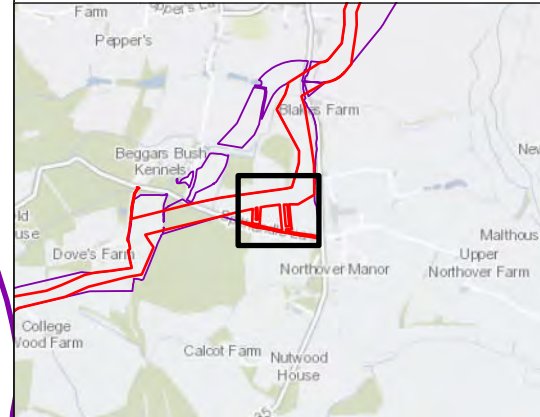
Service Layer Credits: OS Open Background: Contains OS data © Crown Copyright and database right 2020
 © Crown copyright and database rights [2022] Ordnance Survey 0100031673

Key

- Proposed DCO Order Limits
- Limits of Gradiometer Survey
- Outstanding



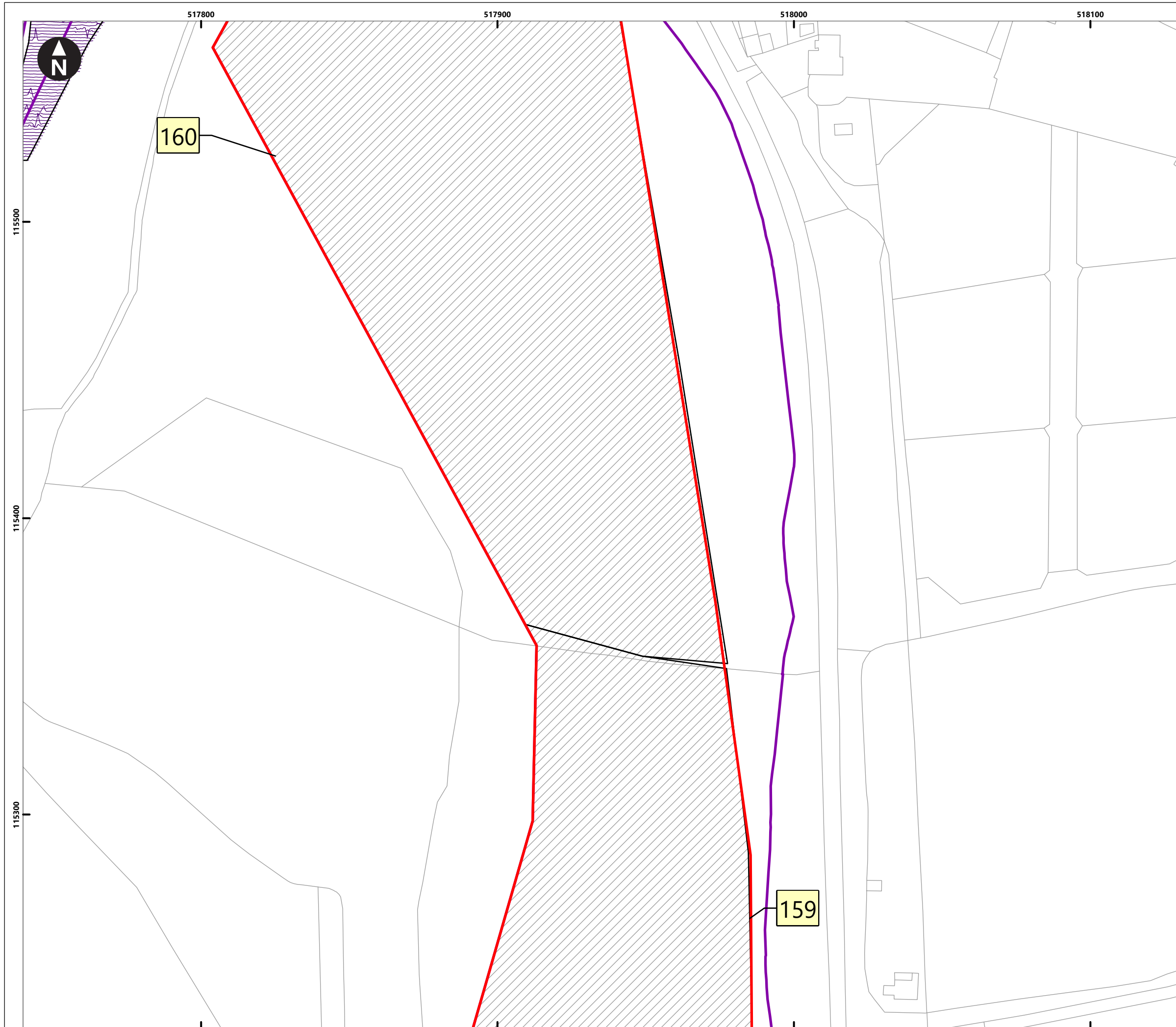
- 1 Field Number
- Map Frame Extent



Rampion Extension Development

Rampion 2 Offshore Wind Farm
 Figure 4.102: Minimally processed gradiometer data - XY Trace
 Onshore Archaeological Geophysical Survey

System Identifier: 42285-WSPE-ES-ON-FG-OH-0012				Version: 1.0
Company: AOC	Drawn By: SO	Chk/Prvd: WSP	Drawn Date: 05/07/2023	Status: FINAL



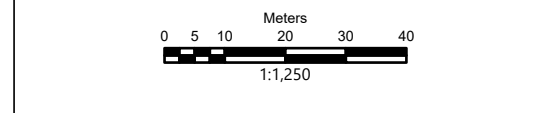
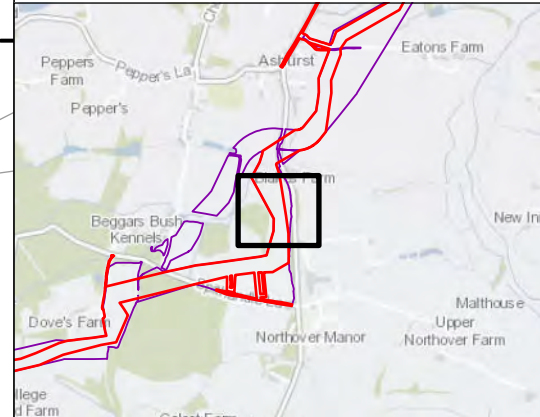
Service Layer Credits: OS Open Background: Contains OS data © Crown Copyright and database right 2020
 © Crown copyright and database rights [2022] Ordnance Survey 0100031673

Key

- Proposed DCO Order Limits
- Limits of Gradiometer Survey
- Outstanding

1 Field Number

Map Frame Extent



Rampion Extension Development

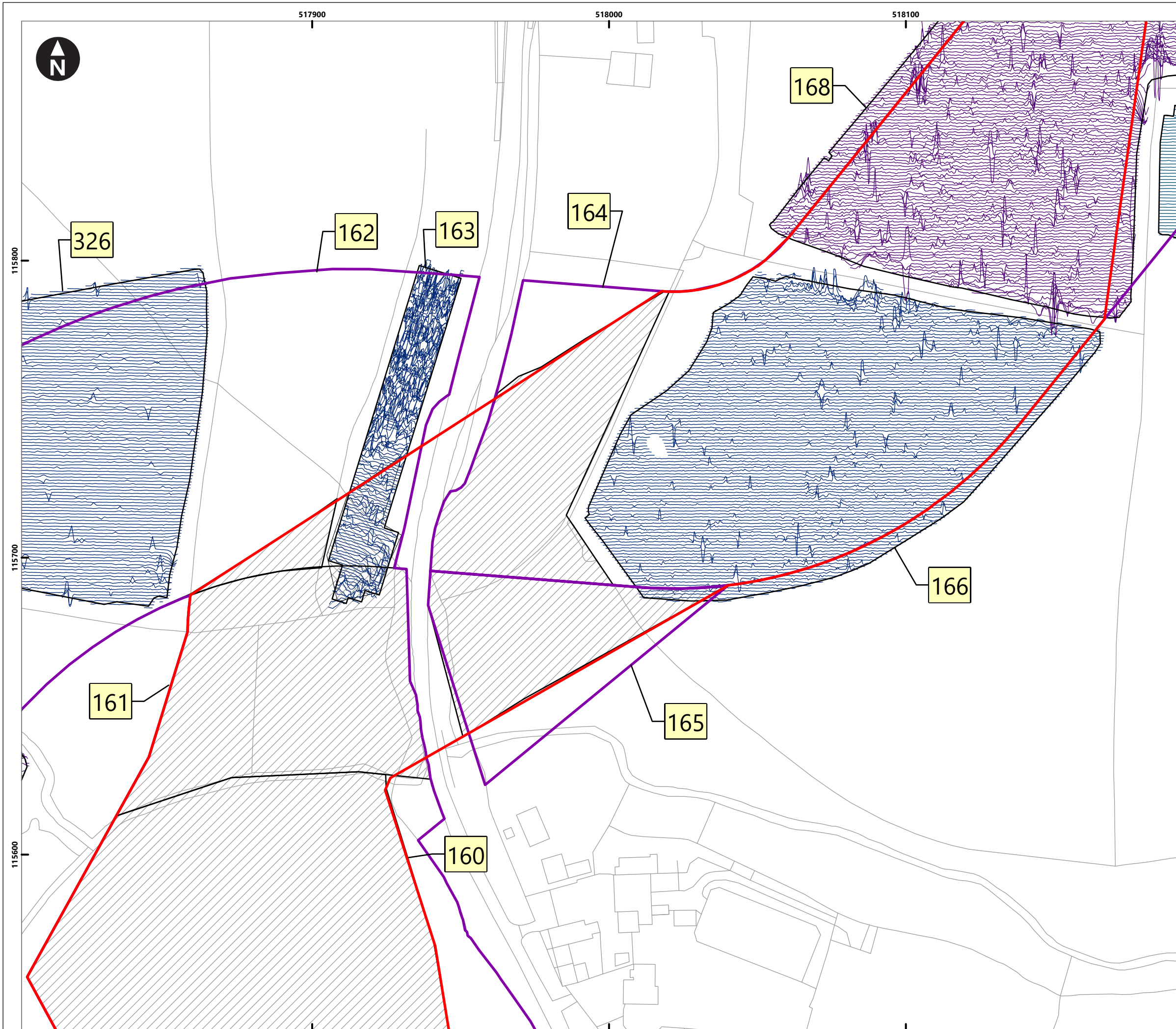


Rampion 2 Offshore Wind Farm

Figure 4.103: Minimally processed gradiometer data - XY Trace

Onshore Archaeological Geophysical Survey

System Identifier:				Version:
42285-WSPE-ES-ON-FG-OH-0012				1.0
Company:	Drawn By:	Chk/Prvd:	Drawn Date:	Status:
AOC	SO	WSP	05/07/2023	FINAL



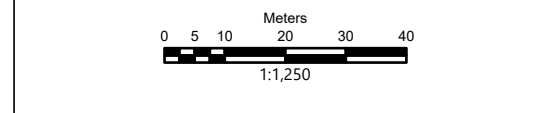
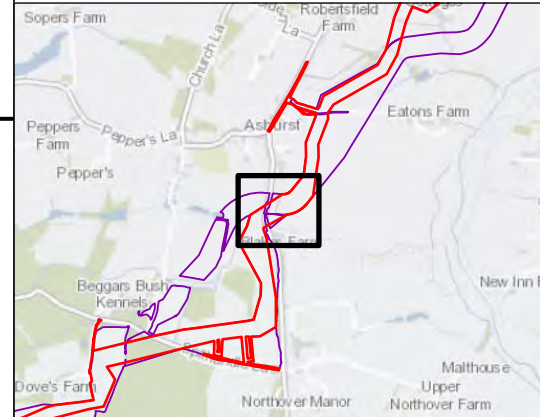
Service Layer Credits: OS Open Background: Contains OS data © Crown Copyright and database right 2020
 © Crown copyright and database rights [2022] Ordnance Survey 0100031673

Key

- Proposed DCO Order Limits
- Limits of Gradiometer Survey
- Outstanding
- Unsuitable

1 Field Number

Map Frame Extent



Rampion Extension Development

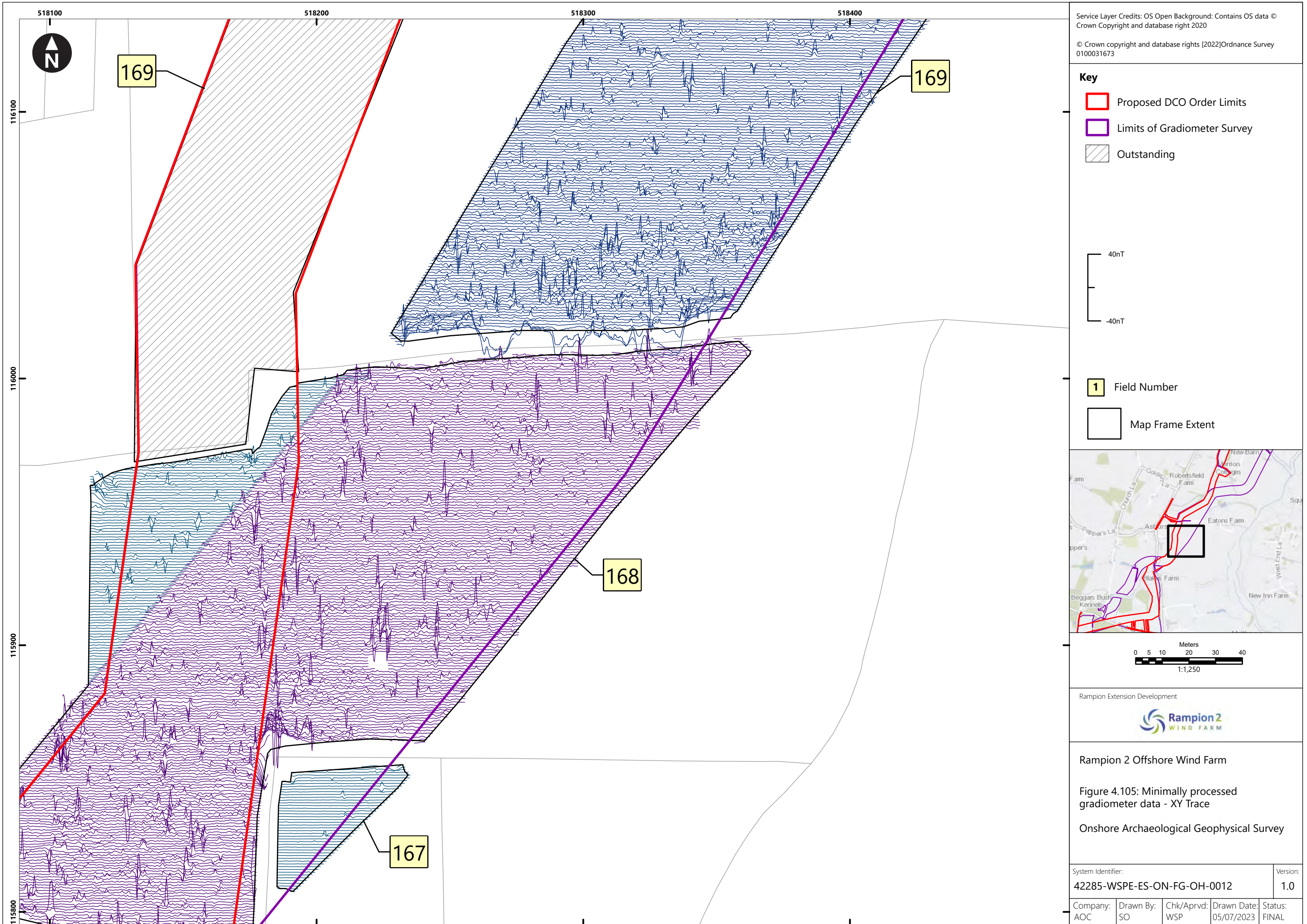


Rampion 2 Offshore Wind Farm

Figure 4.104: Minimally processed gradiometer data - XY Trace

Onshore Archaeological Geophysical Survey

System Identifier: 42285-WSPE-ES-ON-FG-OH-0012				Version: 1.0
Company: AOC	Drawn By: SO	Chk/Prvrd: WSP	Drawn Date: 05/07/2023	Status: FINAL

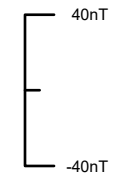


Service Layer Credits: OS Open Background: Contains OS data © Crown Copyright and database right 2020

© Crown copyright and database rights [2022] Ordnance Survey 0100031673

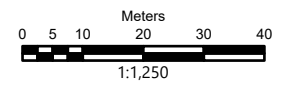
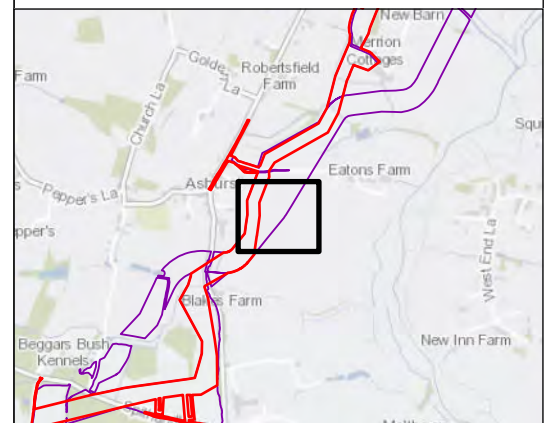
Key

- Proposed DCO Order Limits
- Limits of Gradiometer Survey
- Outstanding



1 Field Number

Map Frame Extent



Rampion Extension Development



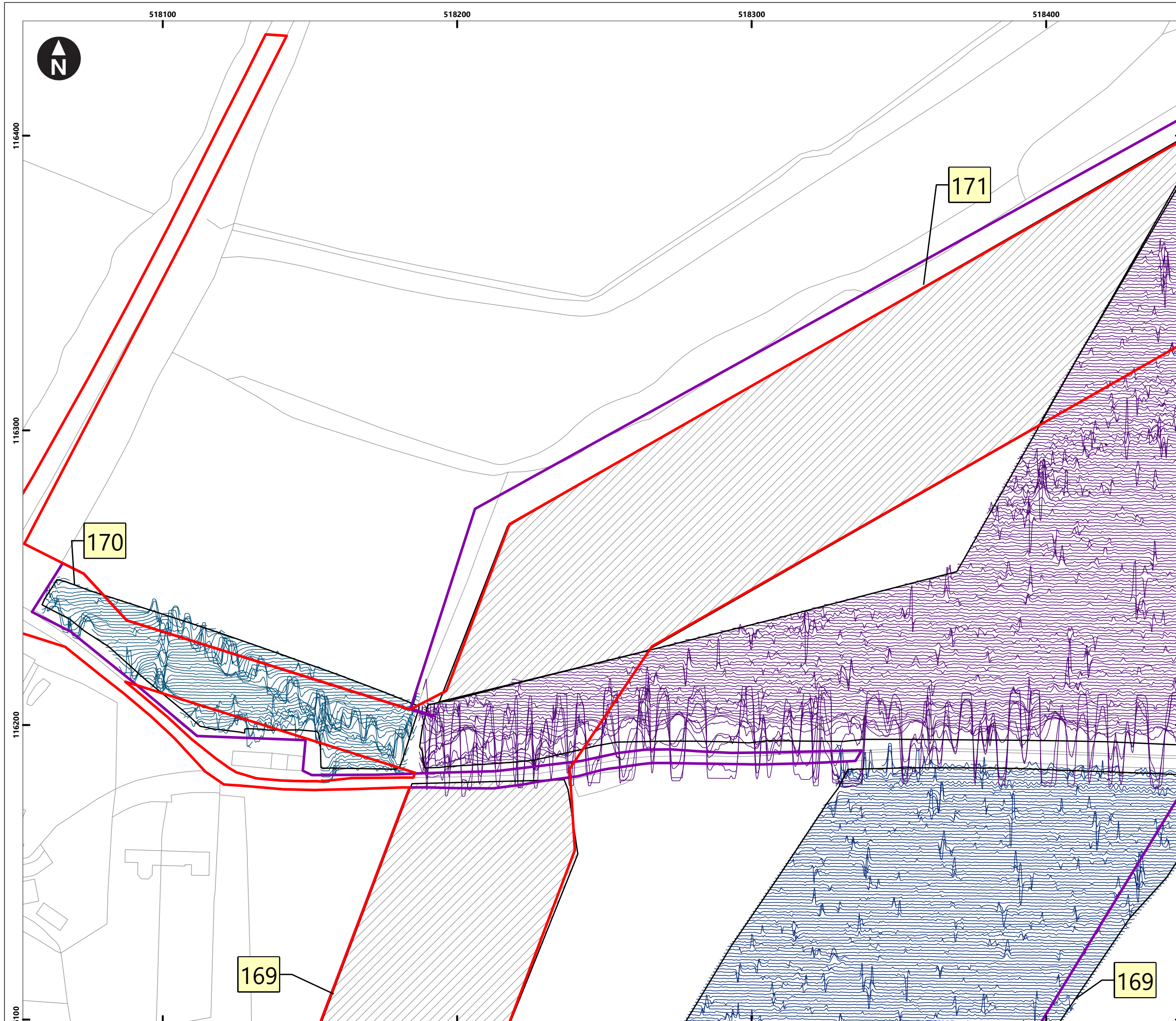
Rampion 2 Offshore Wind Farm

Figure 4.105: Minimally processed gradiometer data - XY Trace

Onshore Archaeological Geophysical Survey

System Identifier: 42285-WSPE-ES-ON-FG-OH-0012			Version: 1.0	
---	--	--	-----------------	--

Company: AOC	Drawn By: SO	Chk/Aprvd: WSP	Drawn Date: 05/07/2023	Status: FINAL
-----------------	-----------------	-------------------	---------------------------	------------------



Service Layer Credits: OS Open Background: Contains OS data © Crown Copyright and database right 2020
 © Crown copyright and database rights [2022] Ordnance Survey 0100031673

Key

- Proposed DCO Order Limits
- Limits of Gradiometer Survey
- Outstanding

40nT
-40nT

1 Field Number

Map Frame Extent

0 5 10 20 30 40
Meters
1:1,250

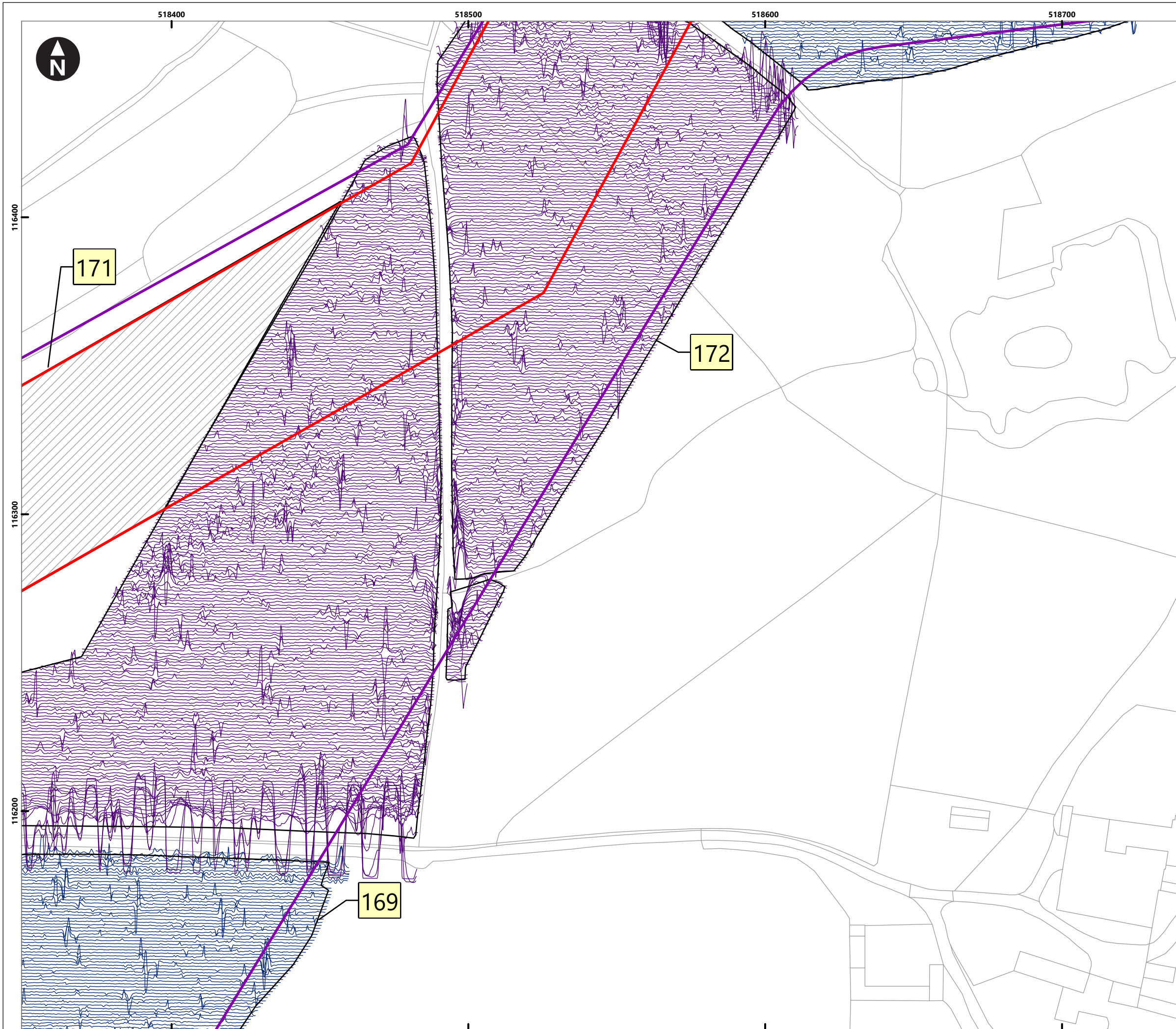
Rampion Extension Development

Rampion 2 Offshore Wind Farm

Figure 4.106: Minimally processed gradiometer data - XY Trace

Onshore Archaeological Geophysical Survey

System Identifier:		Version:	
42285-WSP-ES-ON-FG-OH-0012		1.0	
Company:	Drawn By:	Chk/Prvd:	Drawn Date:
AOC	SO	WSP	05/07/2023
Status:		FINAL	



Service Layer Credits: OS Open Background: Contains OS data © Crown Copyright and database right 2020
 © Crown copyright and database rights [2022] Ordnance Survey 0100031673

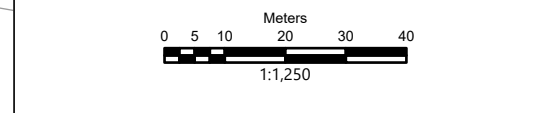
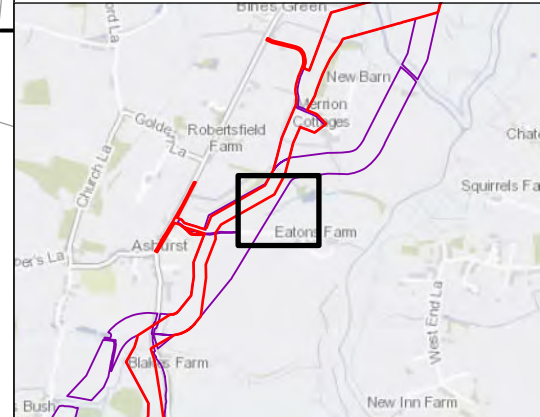
Key

- Proposed DCO Order Limits
- Limits of Gradiometer Survey
- Outstanding

40nT
-40nT

1 Field Number

Map Frame Extent



Rampion Extension Development

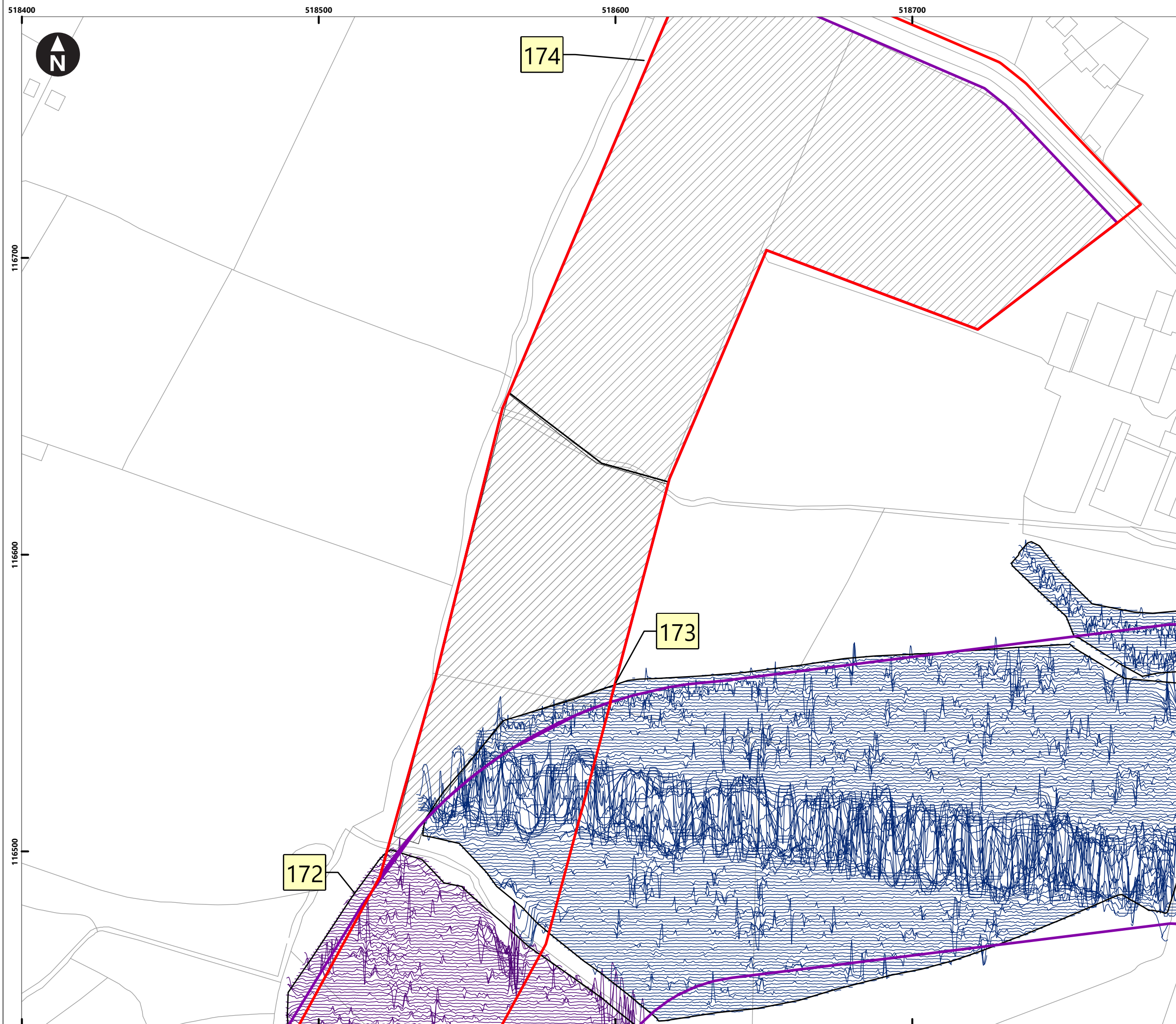


Rampion 2 Offshore Wind Farm

Figure 4.107: Minimally processed gradiometer data - XY Trace

Onshore Archaeological Geophysical Survey

System Identifier: 42285-WSPE-ES-ON-FG-OH-0012				Version: 1.0
Company: AOC	Drawn By: SO	Chk/Aprvd: WSP	Drawn Date: 05/07/2023	Status: FINAL



Service Layer Credits: OS Open Background: Contains OS data © Crown Copyright and database right 2020
 © Crown copyright and database rights [2022] Ordnance Survey 0100031673

Key

- Proposed DCO Order Limits
- Limits of Gradiometer Survey
- Outstanding

1 Field Number

Map Frame Extent

Meters
0 5 10 20 30 40
1:1,250

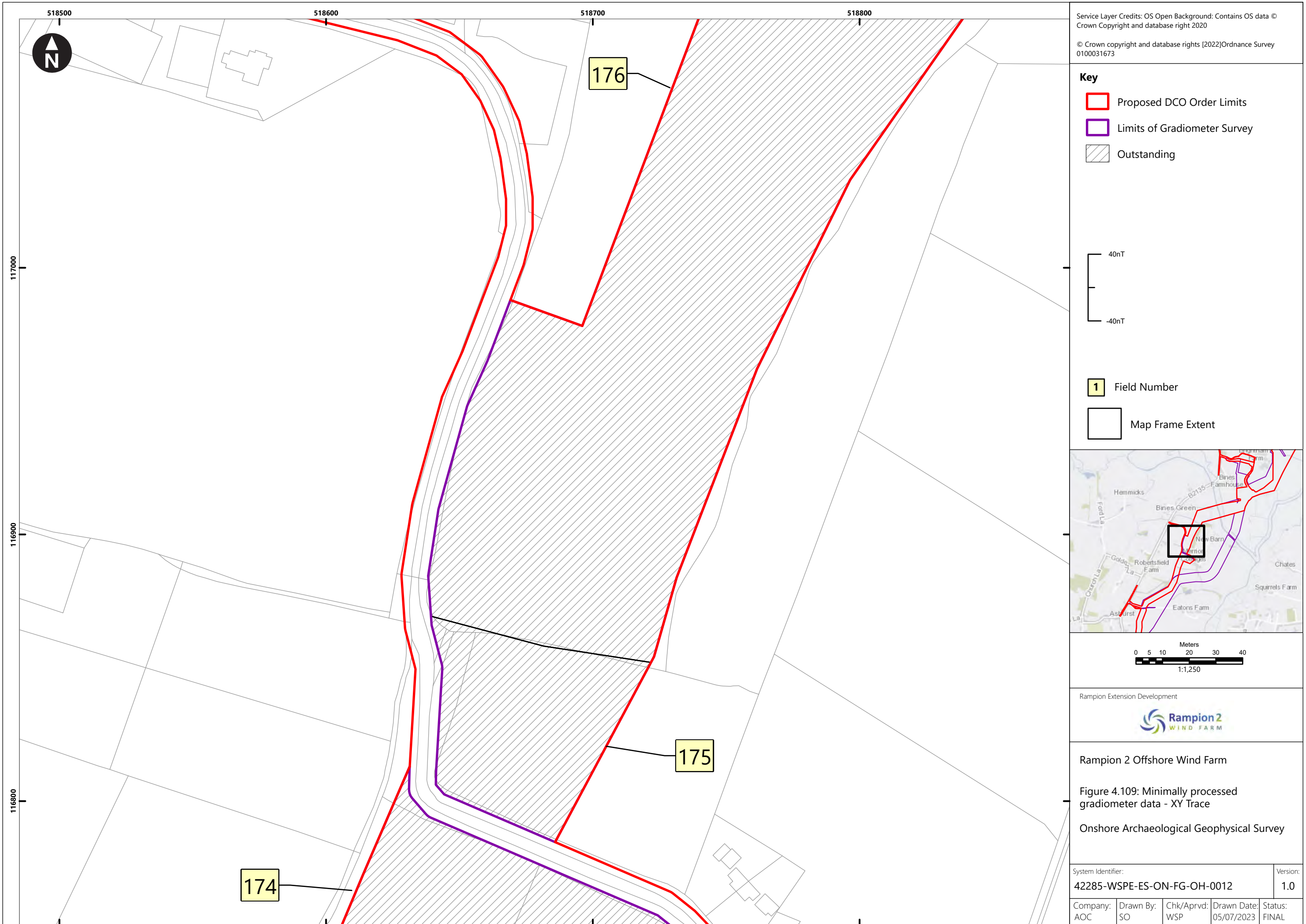
Rampion Extension Development

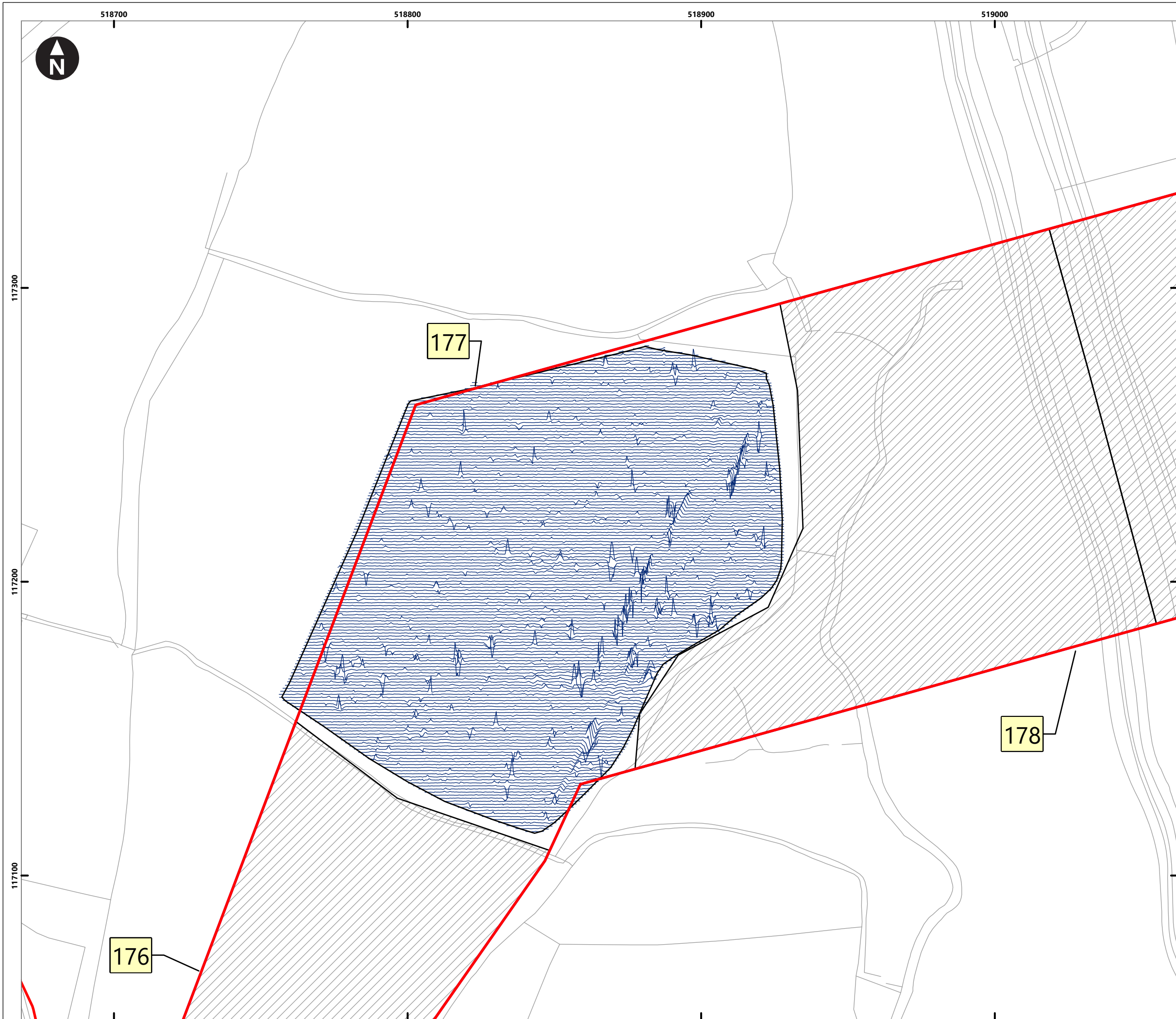
Rampion 2 Offshore Wind Farm

Figure 4.108: Minimally processed gradiometer data - XY Trace

Onshore Archaeological Geophysical Survey




System Identifier: 42285-WSPE-ES-ON-FG-OH-0012				Version: 1.0
Company: AOC	Drawn By: SO	Chk/Aprvd: WSP	Drawn Date: 05/07/2023	Status: FINAL

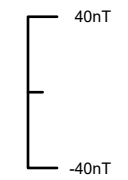






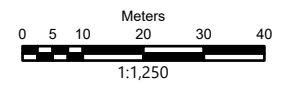
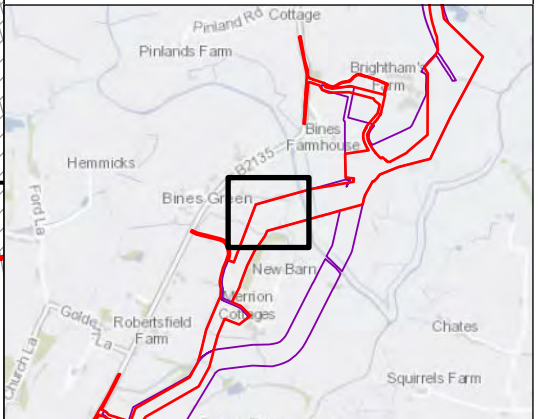
Service Layer Credits: OS Open Background: Contains OS data © Crown Copyright and database right 2020
© Crown copyright and database rights [2022] Ordnance Survey 0100031673

Key

-  Proposed DCO Order Limits
-  Limits of Gradiometer Survey
-  Outstanding



-  Field Number
-  Map Frame Extent



Rampion Extension Development



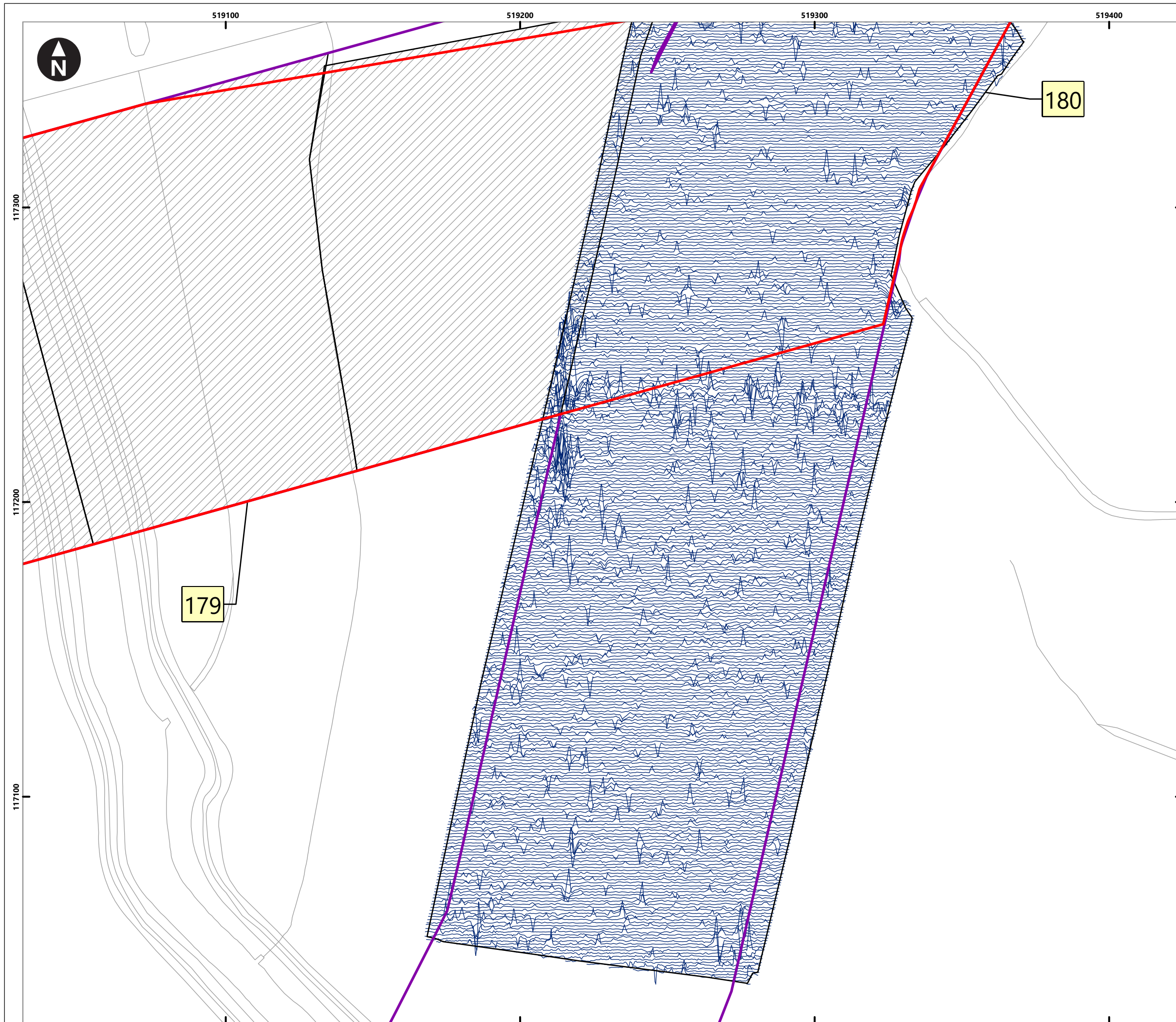
Rampion 2 Offshore Wind Farm

Figure 4.110: Minimally processed gradiometer data - XY Trace

Onshore Archaeological Geophysical Survey

System Identifier:		Version:
42285-WSPE-ES-ON-FG-OH-0012		1.0

Company:	Drawn By:	Chk/Aprvd:	Drawn Date:	Status:
AOC	SO	WSP	05/07/2023	FINAL



Service Layer Credits: OS Open Background: Contains OS data © Crown Copyright and database right 2020
 © Crown copyright and database rights [2022] Ordnance Survey 0100031673

Key

- Proposed DCO Order Limits
- Limits of Gradiometer Survey
- Outstanding

40nT
-40nT

1 Field Number

Map Frame Extent

Meters
0 5 10 20 30 40
1:1,250

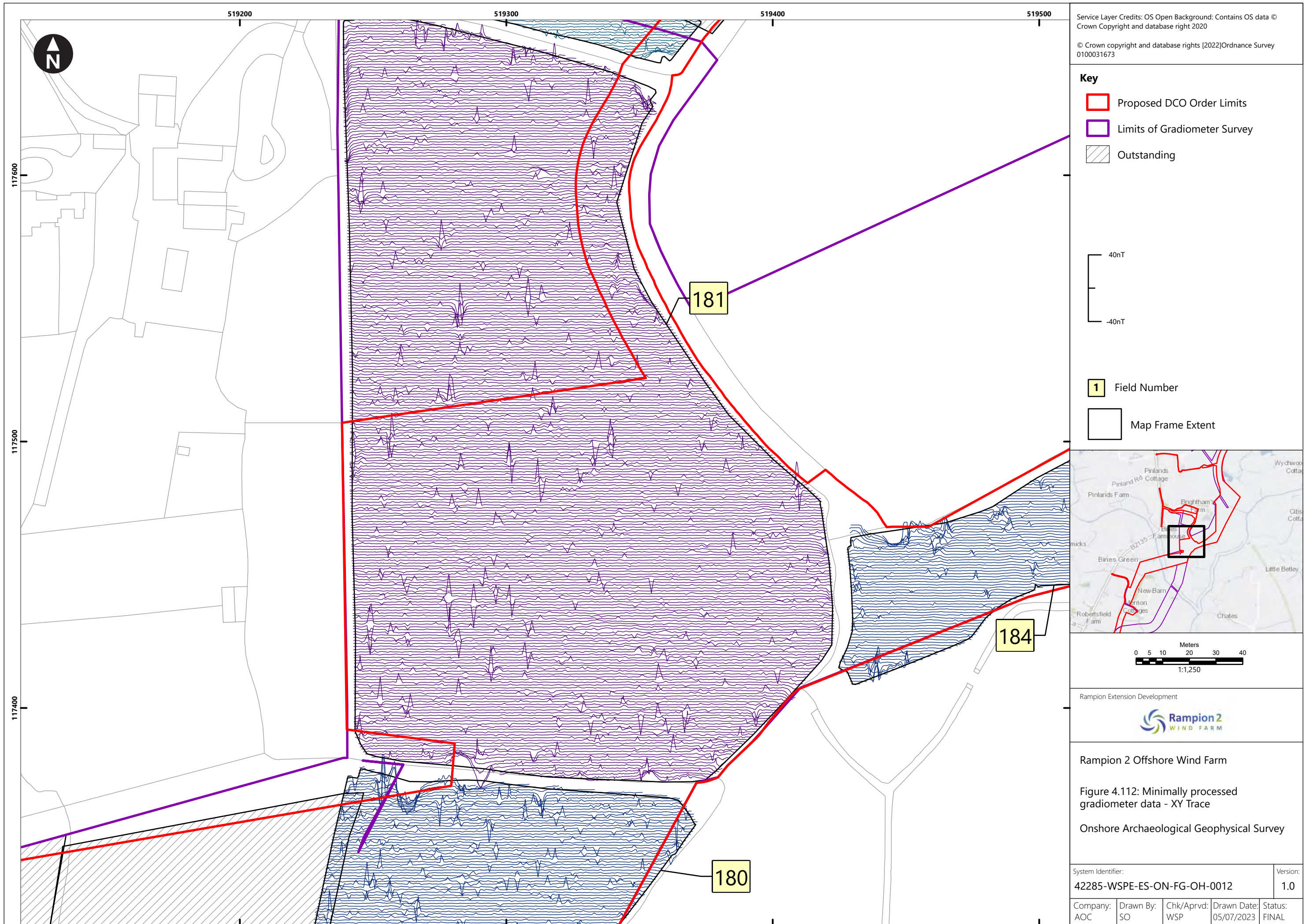
Rampion Extension Development

Rampion 2 Offshore Wind Farm

Figure 4.111: Minimally processed gradiometer data - XY Trace

Onshore Archaeological Geophysical Survey

System Identifier: 42285-WSPE-ES-ON-FG-OH-0012				Version: 1.0
Company: AOC	Drawn By: SO	Chk/Aprvd: WSP	Drawn Date: 05/07/2023	Status: FINAL

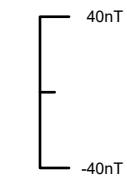


Service Layer Credits: OS Open Background: Contains OS data © Crown Copyright and database right 2020

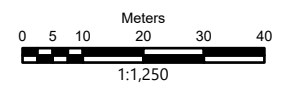
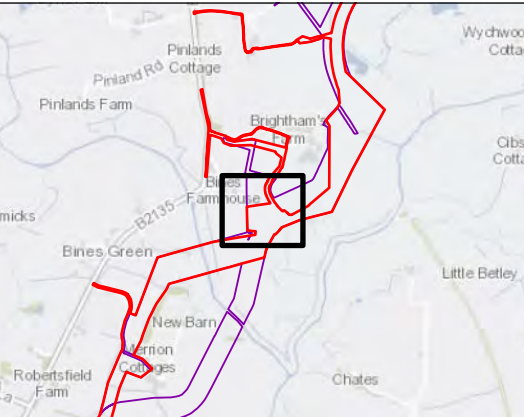
© Crown copyright and database rights [2022] Ordnance Survey 0100031673

Key

- Proposed DCO Order Limits
- Limits of Gradiometer Survey
- Outstanding



- 1 Field Number
- Map Frame Extent



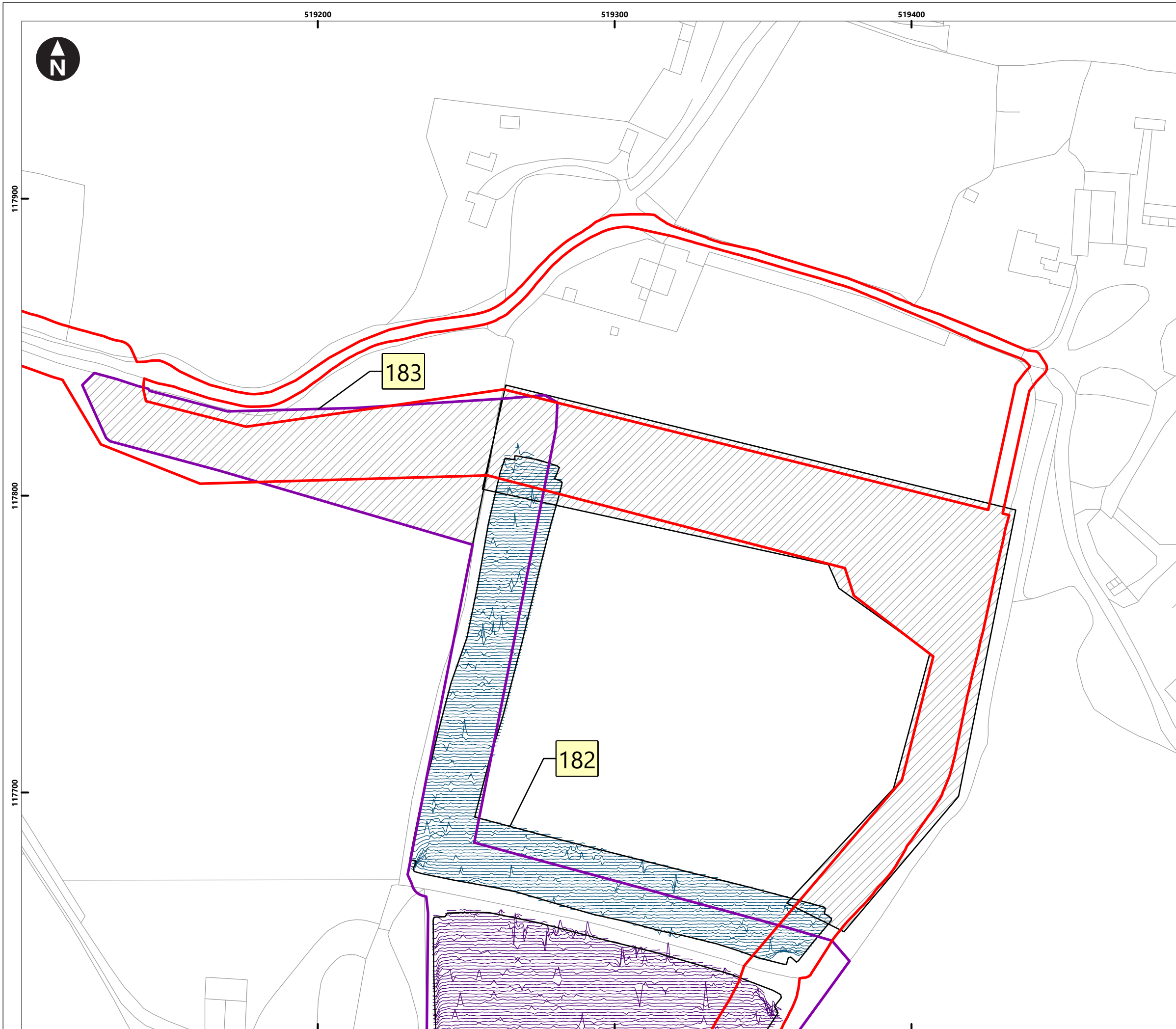
Rampion Extension Development

Rampion 2 Offshore Wind Farm

Figure 4.112: Minimally processed gradiometer data - XY Trace

Onshore Archaeological Geophysical Survey

System Identifier: 42285-WSPE-ES-ON-FG-OH-0012			Version: 1.0	
Company: AOC	Drawn By: SO	Chk/Aprvd: WSP	Drawn Date: 05/07/2023	Status: FINAL



Service Layer Credits: OS Open Background: Contains OS data © Crown Copyright and database right 2020
 © Crown copyright and database rights [2022] Ordnance Survey 0100031673

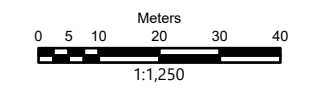
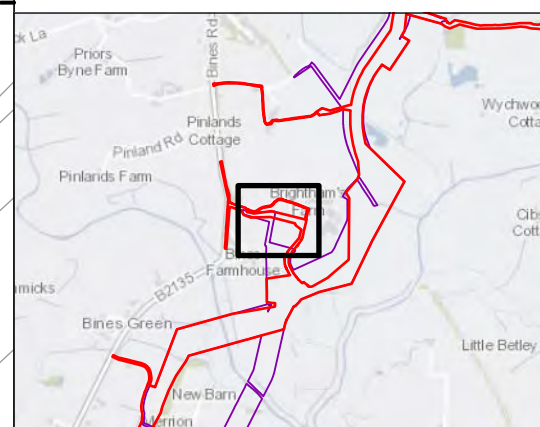
Key

- Proposed DCO Order Limits
- Limits of Gradiometer Survey
- Outstanding

40nT
-40nT

1 Field Number

Map Frame Extent



Rampion Extension Development

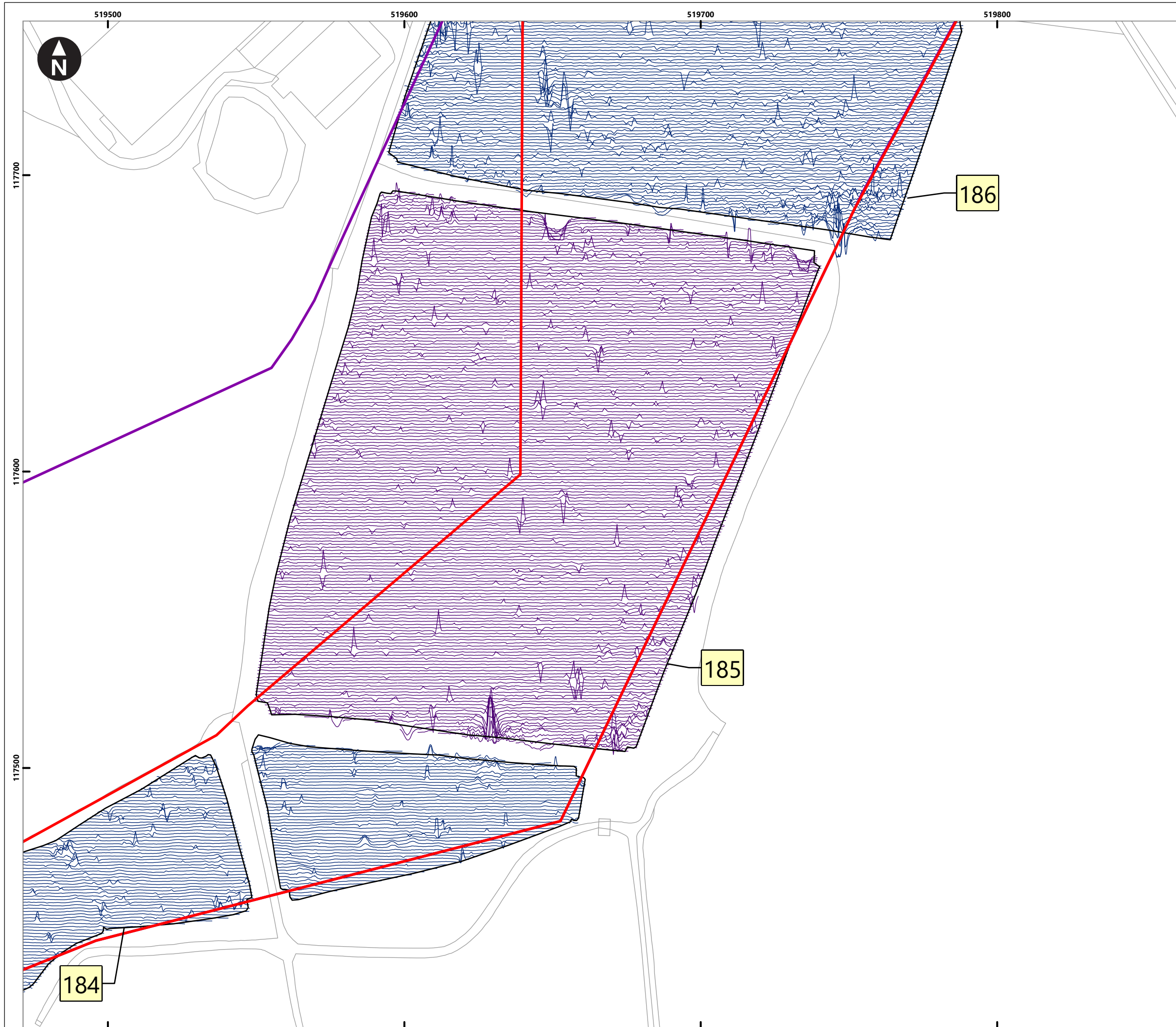


Rampion 2 Offshore Wind Farm

Figure 4.113: Minimally processed gradiometer data - XY Trace

Onshore Archaeological Geophysical Survey

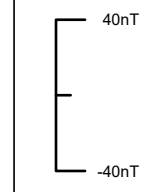
System Identifier: 42285-WSPE-ES-ON-FG-OH-0012				Version: 1.0
Company: AOC	Drawn By: SO	Chk/Aprvd: WSP	Drawn Date: 05/07/2023	Status: FINAL



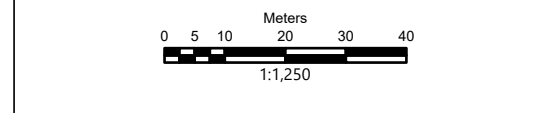
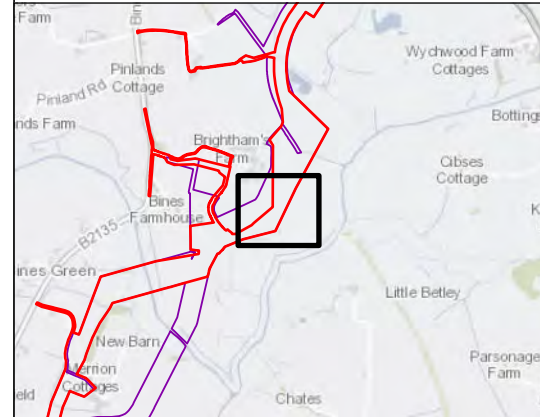
Service Layer Credits: OS Open Background: Contains OS data © Crown Copyright and database right 2020
 © Crown copyright and database rights [2022] Ordnance Survey 0100031673

Key

- Proposed DCO Order Limits
- Limits of Gradiometer Survey



- 1 Field Number
- Map Frame Extent



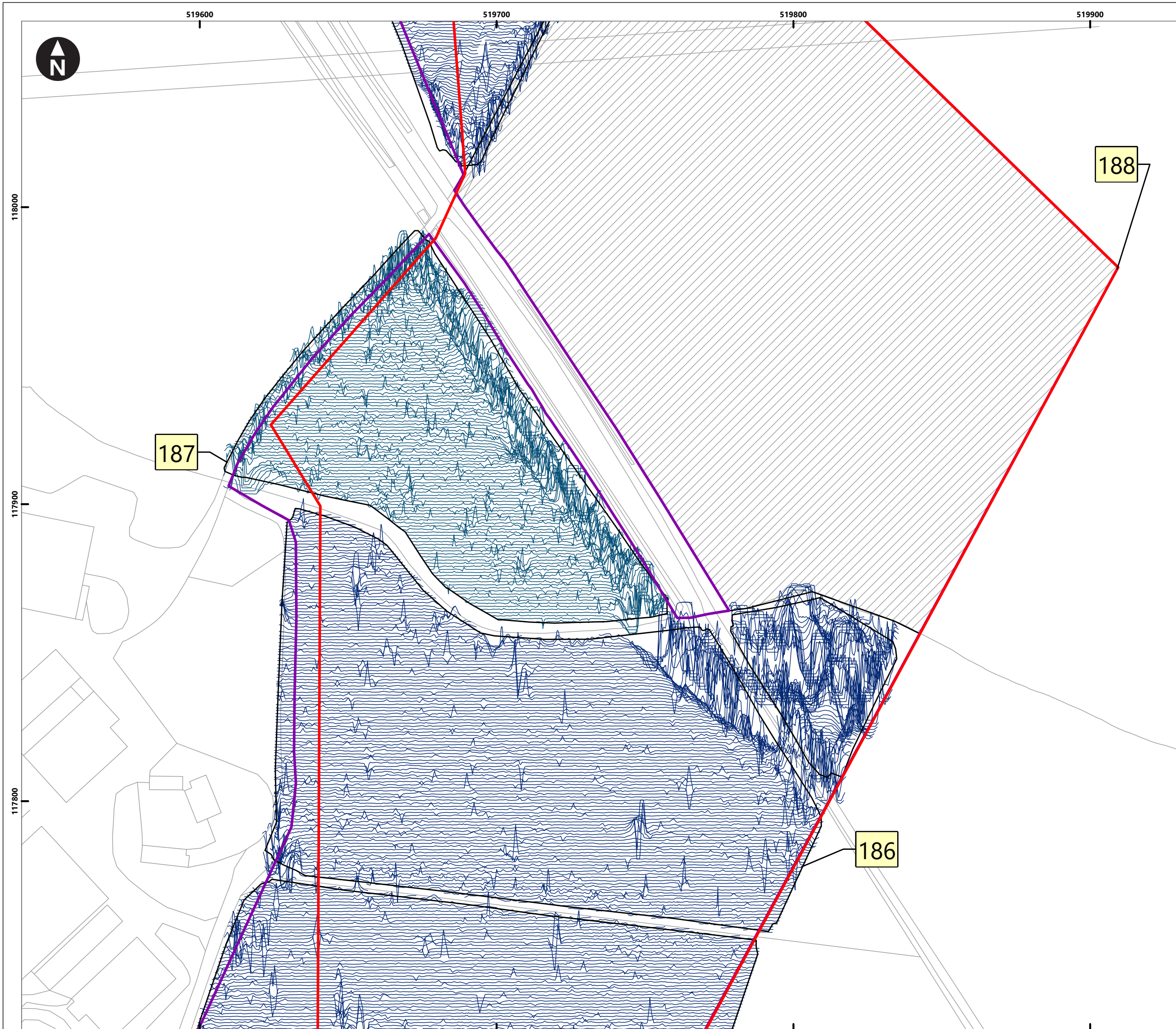
Rampion Extension Development

Rampion 2 Offshore Wind Farm

Figure 4.114: Minimally processed gradiometer data - XY Trace

Onshore Archaeological Geophysical Survey

System Identifier: 42285-WSPE-ES-ON-FG-OH-0012				Version: 1.0
Company: AOC	Drawn By: SO	Chk/Aprvd: WSP	Drawn Date: 05/07/2023	Status: FINAL



Service Layer Credits: OS Open Background: Contains OS data © Crown Copyright and database right 2020
 © Crown copyright and database rights [2022] Ordnance Survey 0100031673

Key

- Proposed DCO Order Limits
- Limits of Gradiometer Survey
- Outstanding

40nT
-40nT

1 Field Number

Map Frame Extent

Meters
0 5 10 20 30 40
1:1,250

Rampion Extension Development

Rampion 2 Offshore Wind Farm

Figure 4.115: Minimally processed gradiometer data - XY Trace

Onshore Archaeological Geophysical Survey

System Identifier: 42285-WSPE-ES-ON-FG-OH-0012		Version: 1.0
Company: AOC	Drawn By: SO	Chk/Aprvd: WSP
Drawn Date: 05/07/2023	Status: FINAL	



Service Layer Credits: OS Open Background: Contains OS data © Crown Copyright and database right 2020
 © Crown copyright and database rights [2022] Ordnance Survey 0100031673

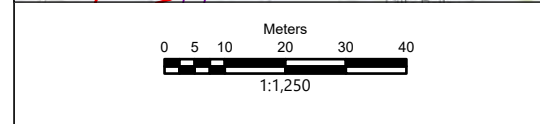
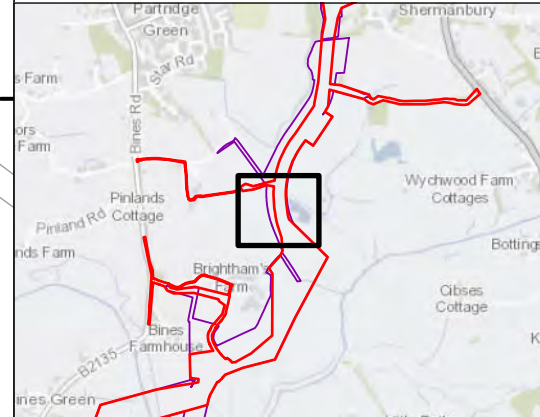
Key

- Proposed DCO Order Limits
- Limits of Gradiometer Survey
- Outstanding
- Unsuitable

40nT
-40nT

1 Field Number

Map Frame Extent



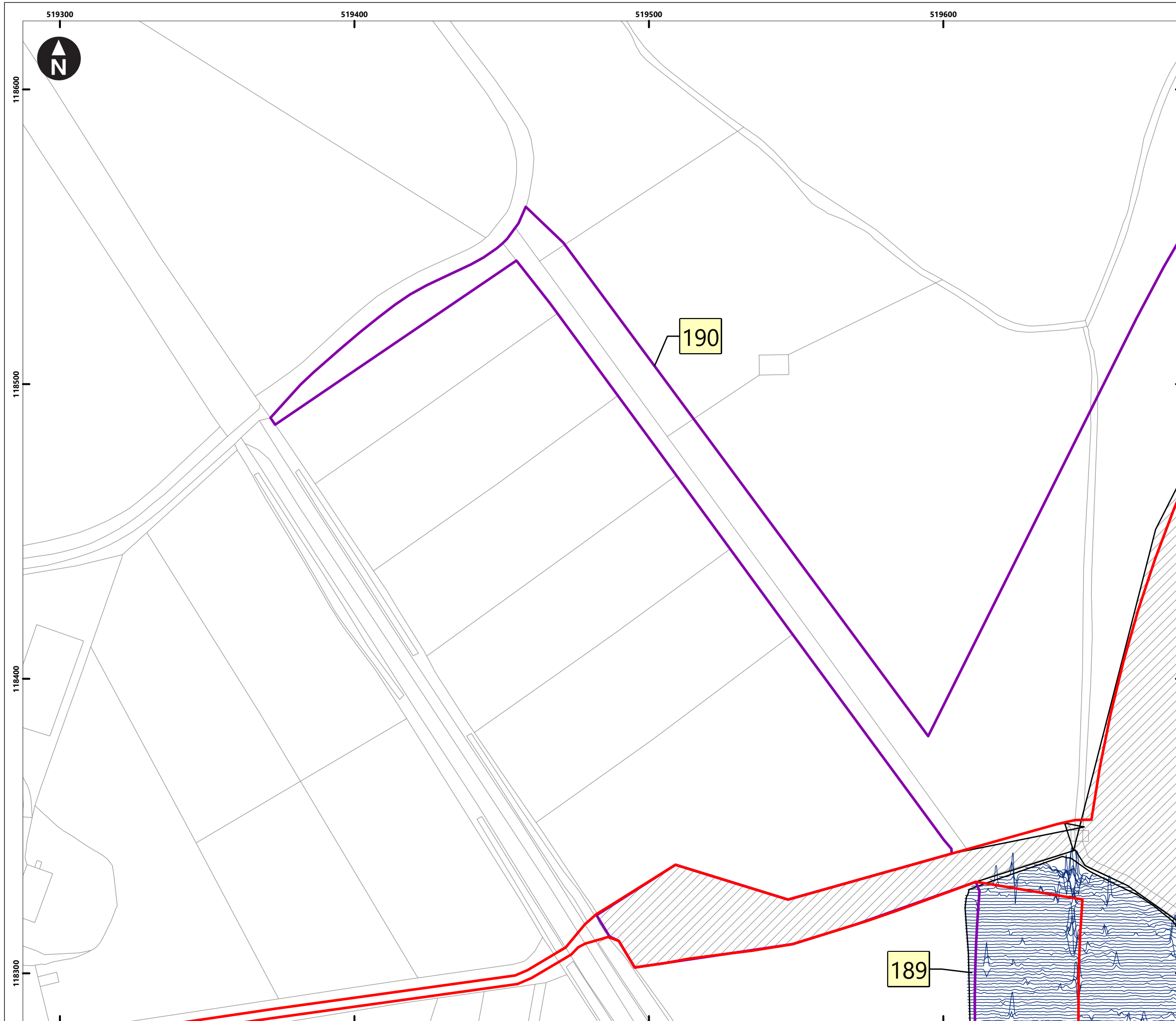
Rampion Extension Development

Rampion 2 Offshore Wind Farm

Figure 4.116: Minimally processed gradiometer data - XY Trace

Onshore Archaeological Geophysical Survey

System Identifier: 42285-WSPE-ES-ON-FG-OH-0012				Version: 1.0
Company: AOC	Drawn By: SO	Chk/Aprvd: WSP	Drawn Date: 05/07/2023	Status: FINAL



Service Layer Credits: OS Open Background: Contains OS data © Crown Copyright and database right 2020
 © Crown copyright and database rights [2022] Ordnance Survey 0100031673

Key

- Proposed DCO Order Limits
- Limits of Gradiometer Survey
- Outstanding

40nT
-40nT

1 Field Number

Map Frame Extent

Meters
0 5 10 20 30 40
1:1,250

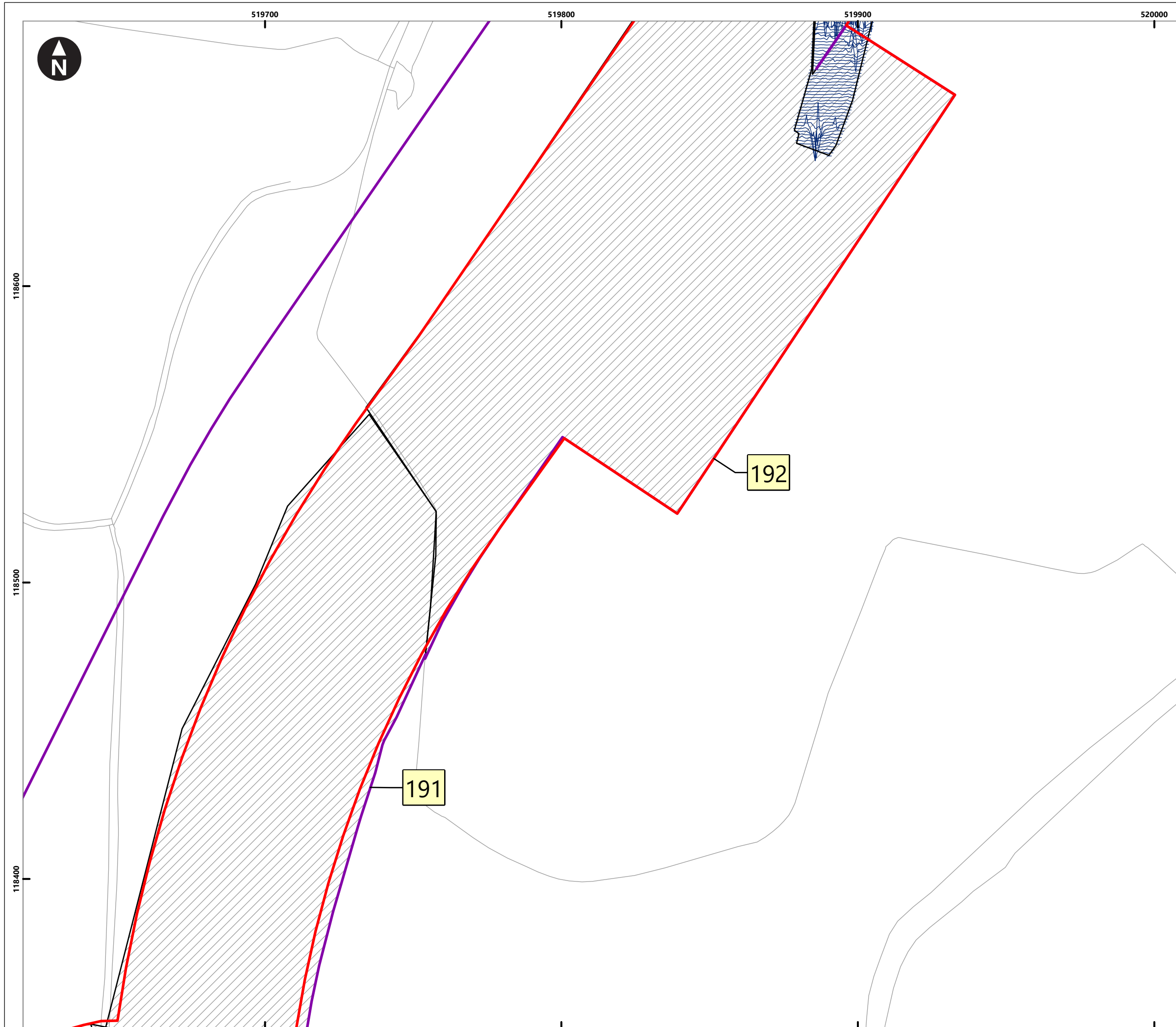
Rampion Extension Development

Rampion 2 Offshore Wind Farm

Figure 4.117: Minimally processed gradiometer data - XY Trace

Onshore Archaeological Geophysical Survey

System Identifier:		Version:	
42285-WSPE-ES-ON-FG-OH-0012		1.0	
Company:	Drawn By:	Chk/Aprvd:	Drawn Date:
AOC	SO	WSP	05/07/2023
Status:		FINAL	



Service Layer Credits: OS Open Background: Contains OS data © Crown Copyright and database right 2020
 © Crown copyright and database rights [2022] Ordnance Survey 0100031673

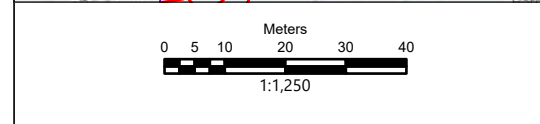
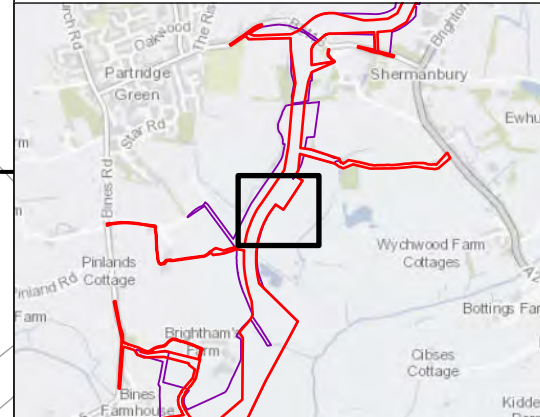
Key

- Proposed DCO Order Limits
- Limits of Gradiometer Survey
- Outstanding

40nT
-40nT

Field Number

Map Frame Extent



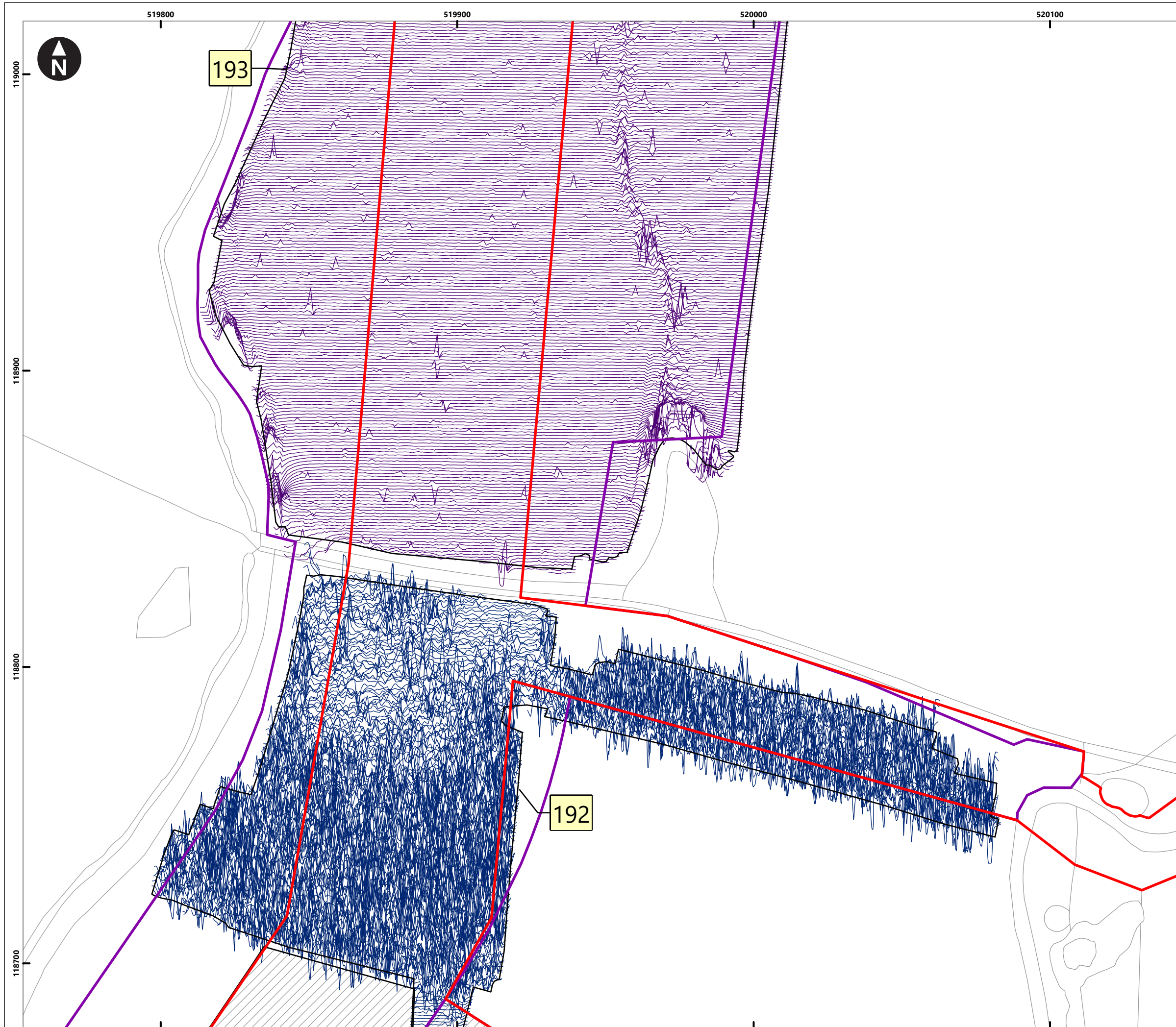
Rampion Extension Development

Rampion 2 Offshore Wind Farm

Figure 4.118: Minimally processed gradiometer data - XY Trace

Onshore Archaeological Geophysical Survey

System Identifier: 42285-WSPE-ES-ON-FG-OH-0012				Version: 1.0
Company: AOC	Drawn By: SO	Chk/Aprvd: WSP	Drawn Date: 05/07/2023	Status: FINAL



Service Layer Credits: OS Open Background: Contains OS data © Crown Copyright and database right 2020
 © Crown copyright and database rights [2022] Ordnance Survey 0100031673

Key

- Proposed DCO Order Limits
- Limits of Gradiometer Survey
- Outstanding

40nT
-40nT

1 Field Number

Map Frame Extent

Meters
0 5 10 20 30 40
1:1,250

Rampion Extension Development

Rampion 2 Offshore Wind Farm

Figure 4.119: Minimally processed gradiometer data - XY Trace

Onshore Archaeological Geophysical Survey

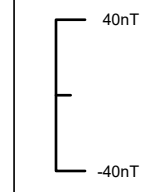
System Identifier: 42285-WSPE-ES-ON-FG-OH-0012		Version: 1.0	
Company: AOC	Drawn By: SO	Chk/Aprvd: WSP	Drawn Date: 05/07/2023
Status: FINAL			



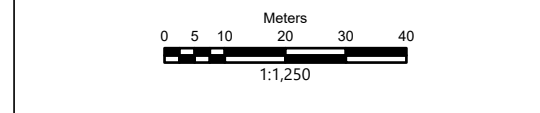
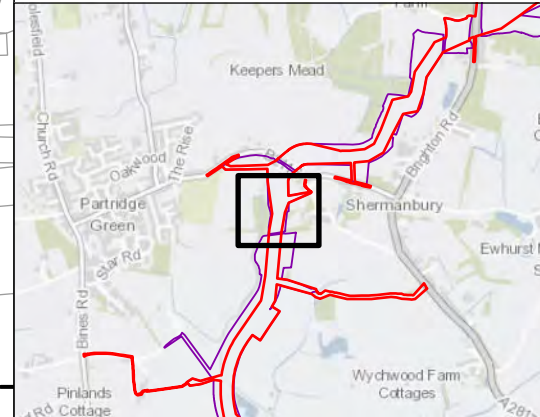
Service Layer Credits: OS Open Background: Contains OS data © Crown Copyright and database right 2020
 © Crown copyright and database rights [2022] Ordnance Survey 0100031673

Key

- Proposed DCO Order Limits
- Limits of Gradiometer Survey



- 1 Field Number
- Map Frame Extent



Rampion Extension Development

Rampion 2 Offshore Wind Farm

Figure 4.120: Minimally processed gradiometer data - XY Trace

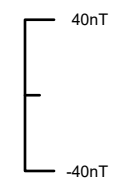
Onshore Archaeological Geophysical Survey

System Identifier:				Version:
42285-WSPE-ES-ON-FG-OH-0012				1.0
Company:	Drawn By:	Chk/Prvd:	Drawn Date:	Status:
AOC	SO	WSP	05/07/2023	FINAL

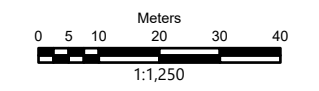
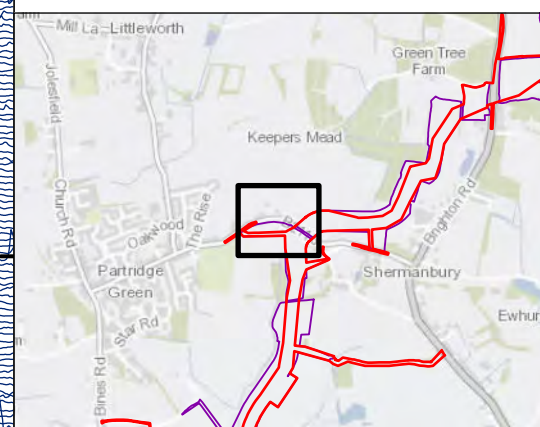


Service Layer Credits: OS Open Background: Contains OS data © Crown Copyright and database right 2020
 © Crown copyright and database rights [2022] Ordnance Survey 0100031673

- Key**
- Proposed DCO Order Limits
 - Limits of Gradiometer Survey



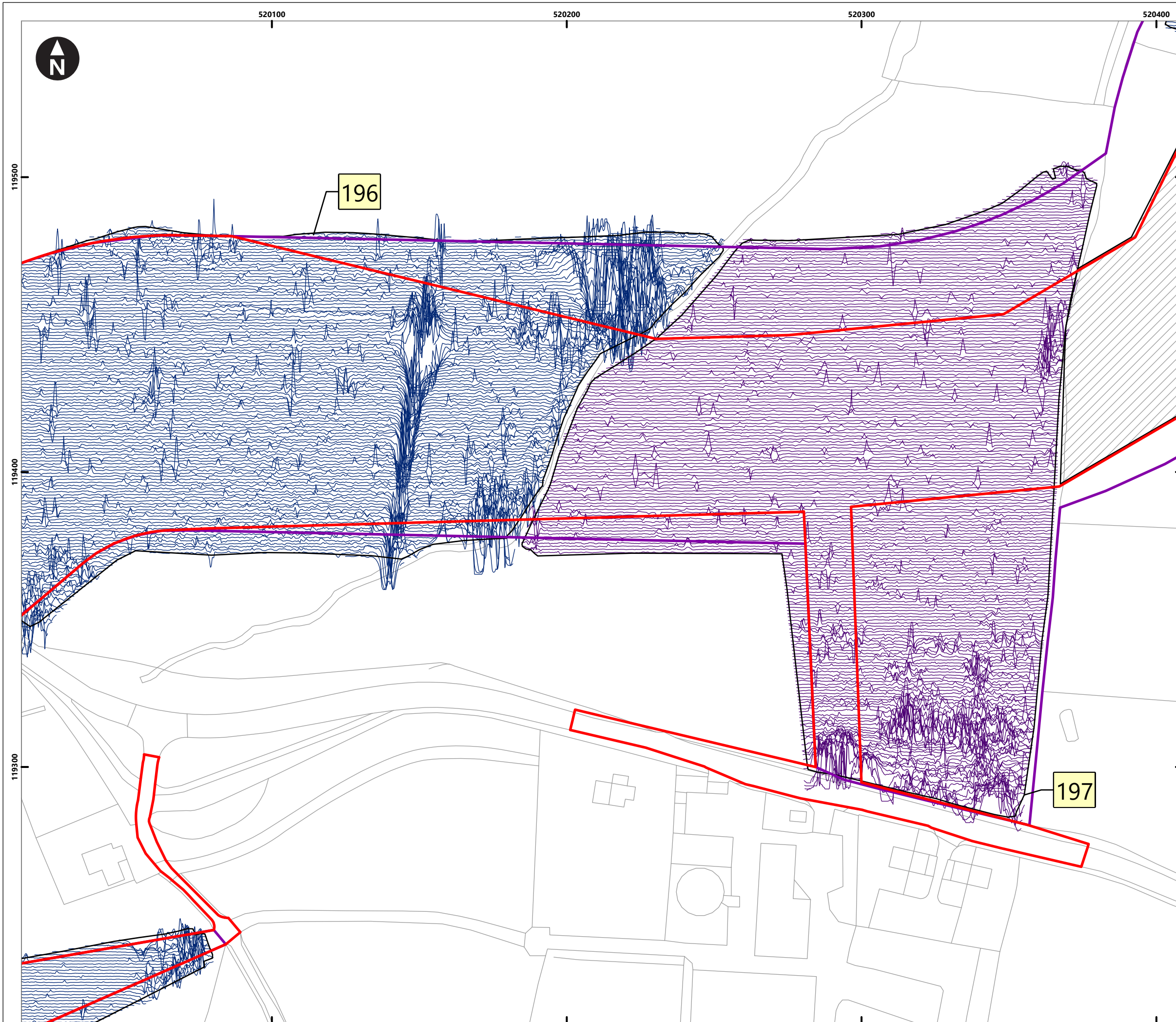
- Field Number
- Map Frame Extent



Rampion Extension Development


Rampion 2 Offshore Wind Farm
 Figure 4.121: Minimally processed gradiometer data - XY Trace
 Onshore Archaeological Geophysical Survey

System Identifier: 42285-WSP-ES-ON-FG-OH-0012				Version: 1.0
Company: AOC	Drawn By: SO	Chk/Aprvd: WSP	Drawn Date: 05/07/2023	Status: FINAL



Service Layer Credits: OS Open Background: Contains OS data © Crown Copyright and database right 2020
 © Crown copyright and database rights [2022] Ordnance Survey 0100031673

Key

- Proposed DCO Order Limits
- Limits of Gradiometer Survey
- Outstanding

40nT
 -40nT

Field Number

Map Frame Extent

Meters
 0 5 10 20 30 40
 1:1,250

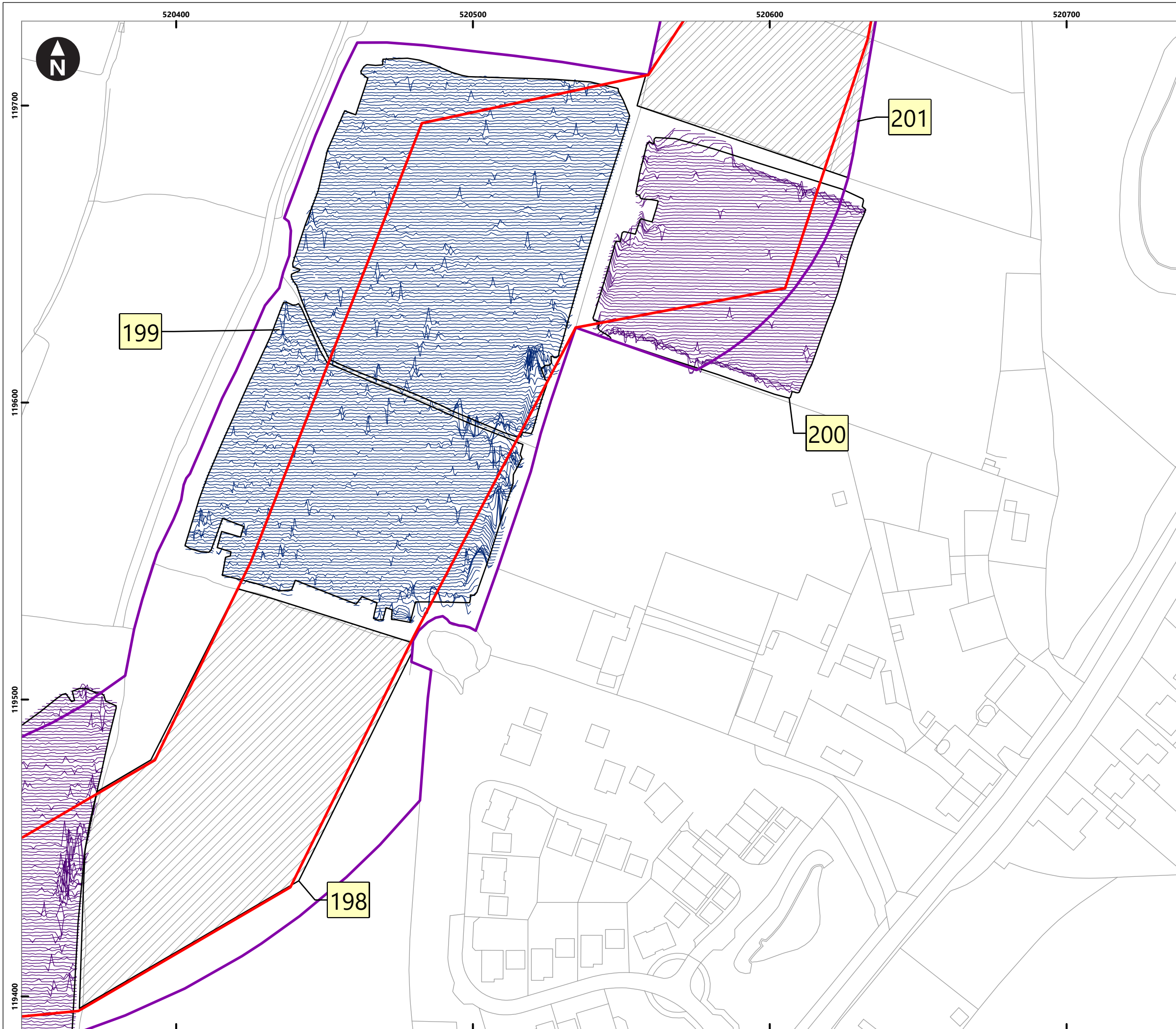
Rampion Extension Development

Rampion 2 Offshore Wind Farm

Figure 4.122: Minimally processed gradiometer data - XY Trace

Onshore Archaeological Geophysical Survey

System Identifier: 42285-WSPE-ES-ON-FG-OH-0012		Version: 1.0
Company: AOC	Drawn By: SO	Chk/Aprvd: WSP
Drawn Date: 05/07/2023	Status: FINAL	



Service Layer Credits: OS Open Background: Contains OS data © Crown Copyright and database right 2020
 © Crown copyright and database rights [2022] Ordnance Survey 0100031673

Key

- Proposed DCO Order Limits
- Limits of Gradiometer Survey
- Outstanding

40nT
-40nT

1 Field Number

Map Frame Extent

Meters
0 5 10 20 30 40
1:1,250

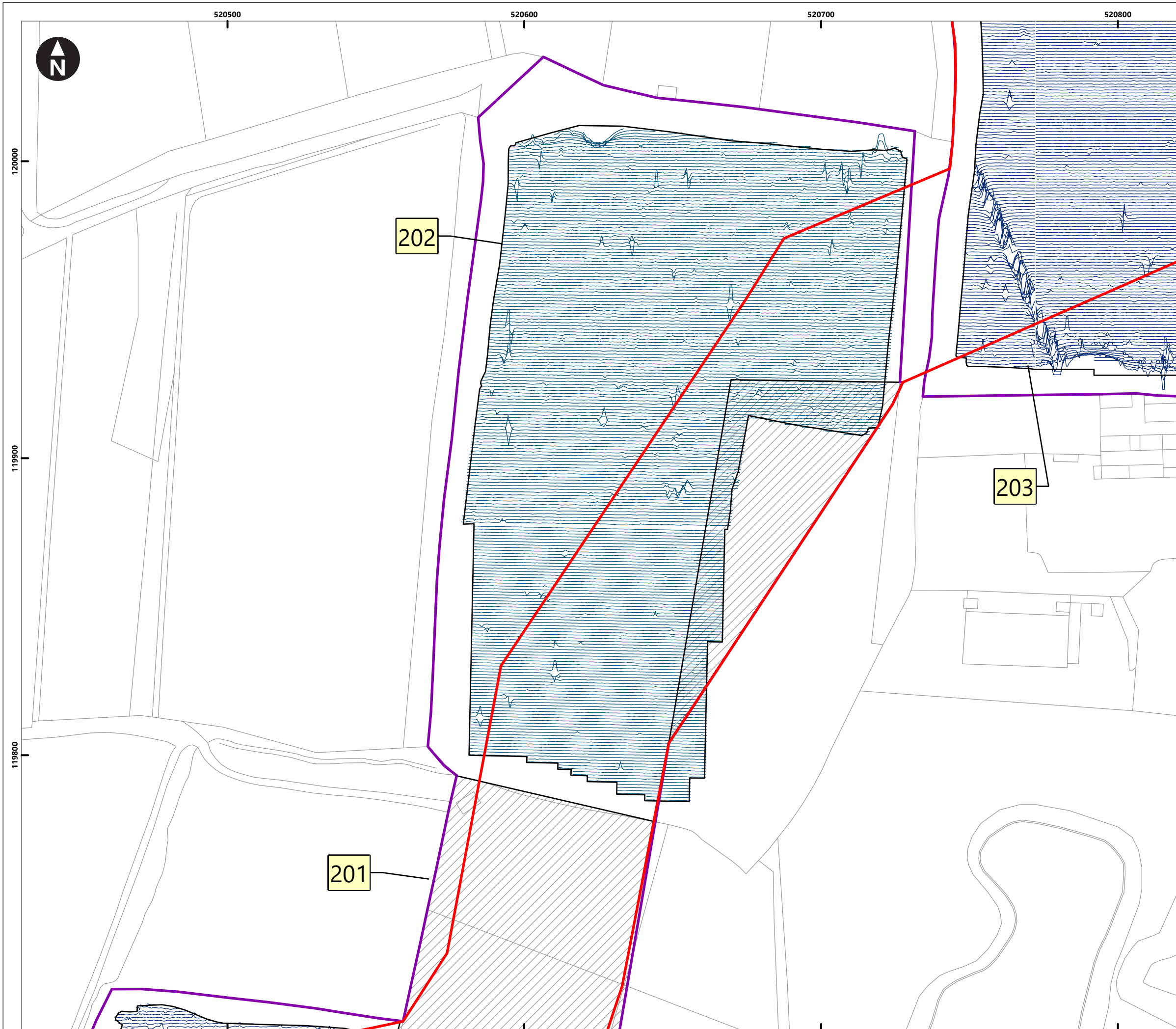
Rampion Extension Development

Rampion 2 Offshore Wind Farm

Figure 4.123: Minimally processed gradiometer data - XY Trace

Onshore Archaeological Geophysical Survey

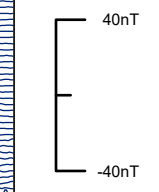
System Identifier: 42285-WSPE-ES-ON-FG-OH-0012		Version: 1.0
Company: AOC	Drawn By: SO	Chk/Aprvd: WSP
Drawn Date: 05/07/2023	Status: FINAL	



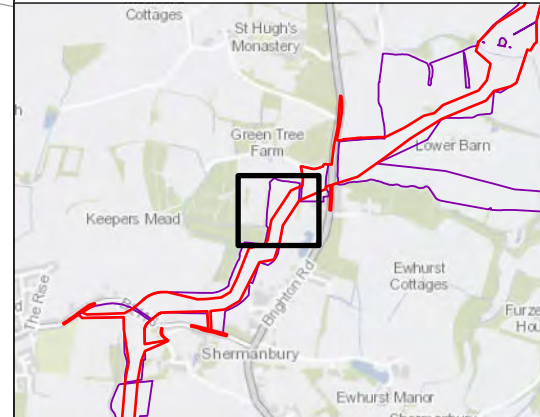
Service Layer Credits: OS Open Background: Contains OS data © Crown Copyright and database right 2020
 © Crown copyright and database rights [2022] Ordnance Survey 0100031673

Key

- Proposed DCO Order Limits
- Limits of Gradiometer Survey
- Outstanding



- 1 Field Number
- Map Frame Extent



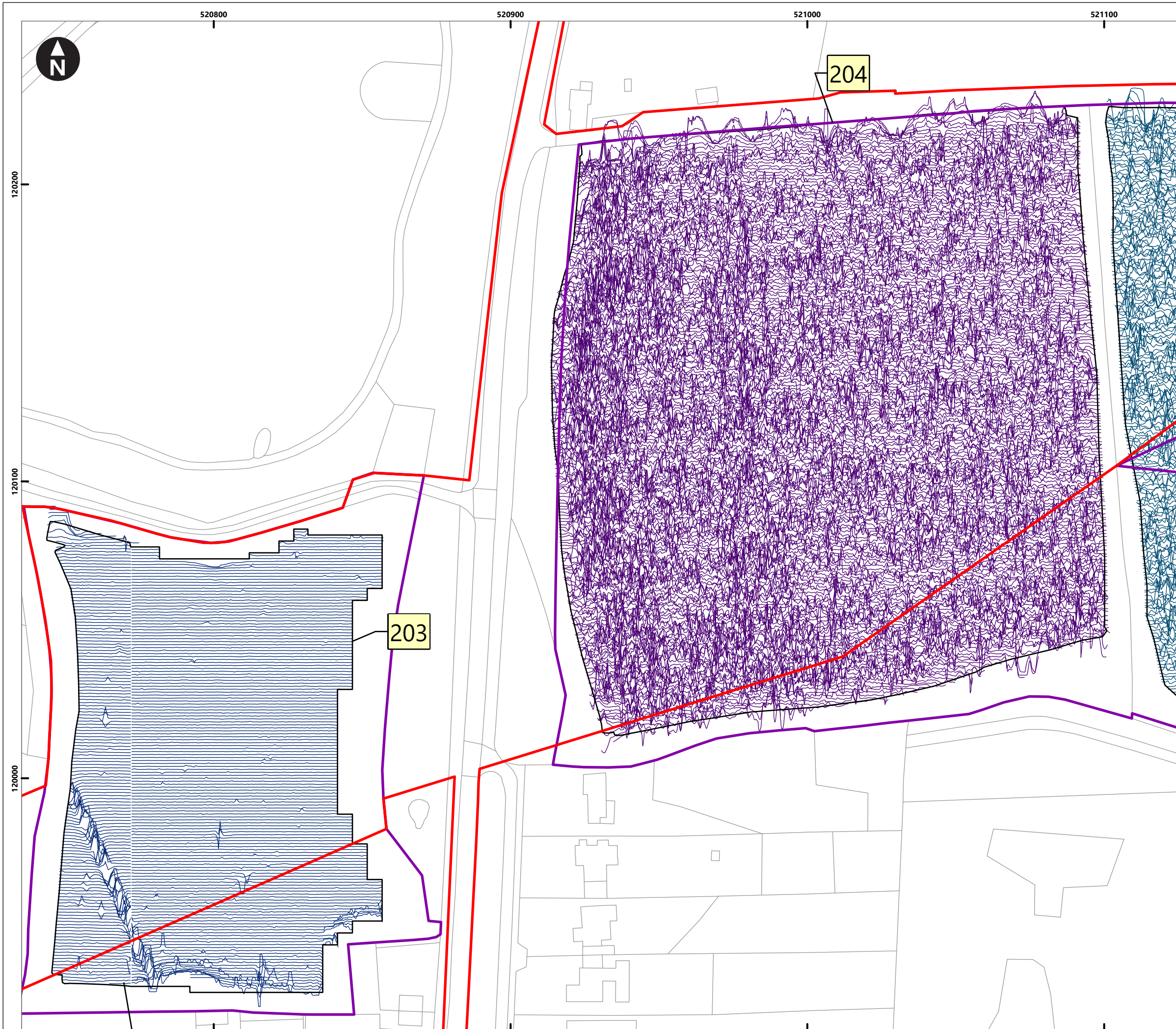
Rampion Extension Development

Rampion 2 Offshore Wind Farm

Figure 4.124: Minimally processed gradiometer data - XY Trace

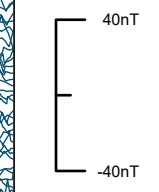
Onshore Archaeological Geophysical Survey

System Identifier: 42285-WSPE-ES-ON-FG-OH-0012				Version: 1.0
Company: AOC	Drawn By: SO	Chk/Prvd: WSP	Drawn Date: 05/07/2023	Status: FINAL

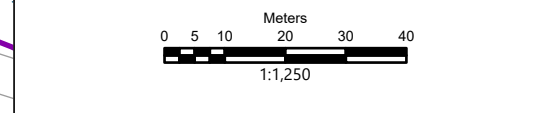
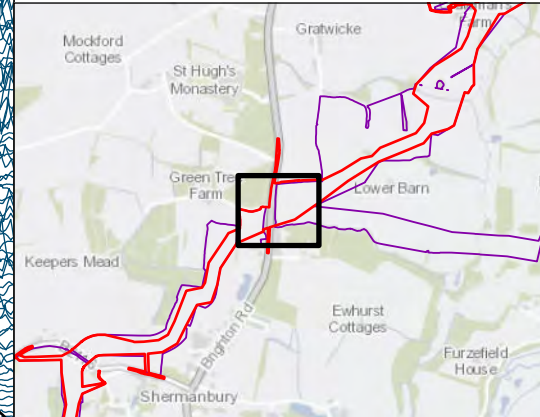


Service Layer Credits: OS Open Background: Contains OS data © Crown Copyright and database right 2020
 © Crown copyright and database rights [2022] Ordnance Survey 0100031673

- Key**
- Proposed DCO Order Limits
 - Limits of Gradiometer Survey



- 1 Field Number
- Map Frame Extent



Rampion Extension Development

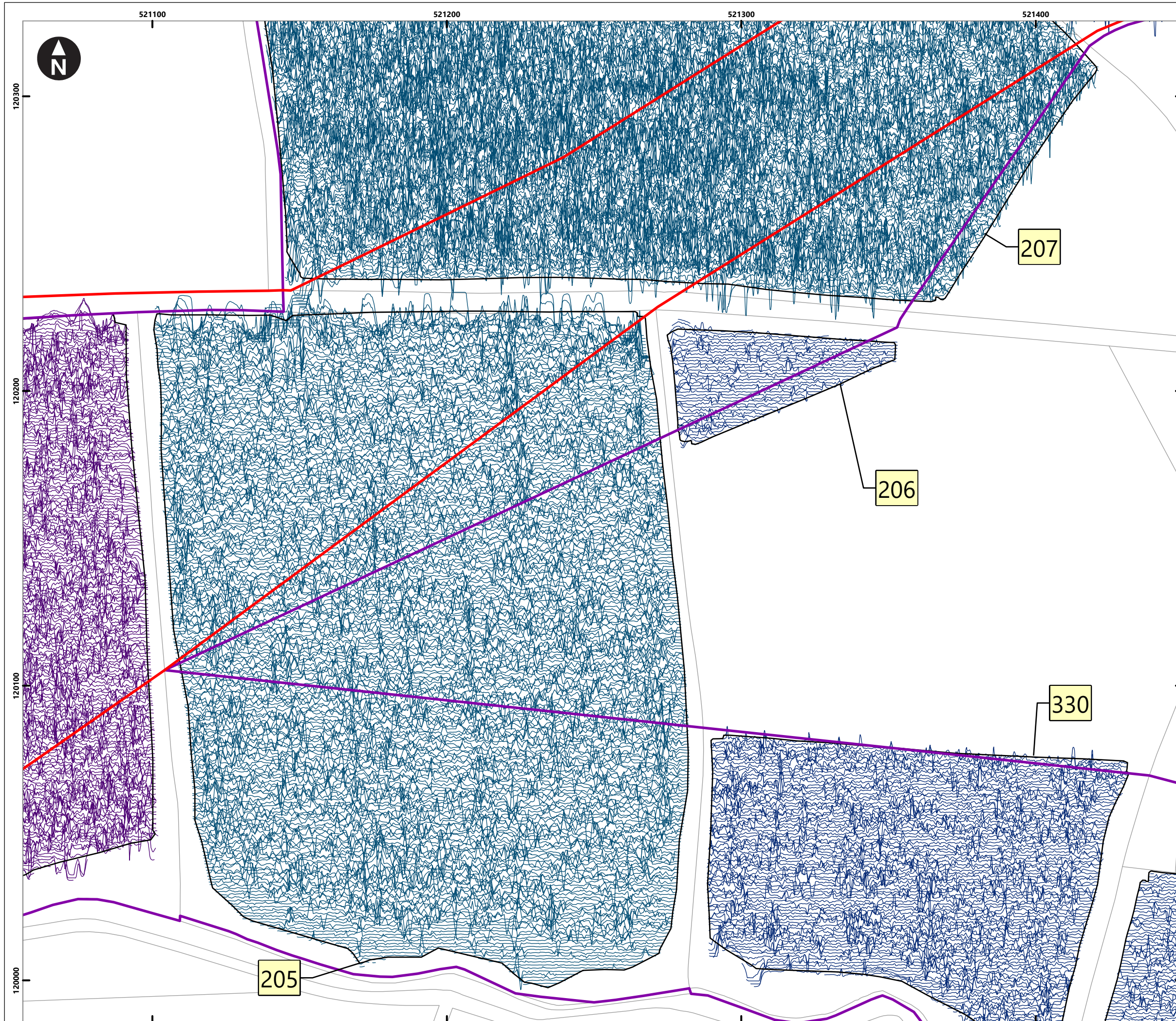


Rampion 2 Offshore Wind Farm

Figure 4.125: Minimally processed gradiometer data - XY Trace

Onshore Archaeological Geophysical Survey

System Identifier: 42285-WSPE-ES-ON-FG-OH-0012				Version: 1.0
Company: AOC	Drawn By: SO	Chk/Aprvd: WSP	Drawn Date: 05/07/2023	Status: FINAL



Service Layer Credits: OS Open Background: Contains OS data © Crown Copyright and database right 2020
 © Crown copyright and database rights [2022] Ordnance Survey 0100031673

Key

- Proposed DCO Order Limits
- Limits of Gradiometer Survey

40nT
-40nT

1 Field Number

Map Frame Extent

Meters
0 5 10 20 30 40
1:1,250

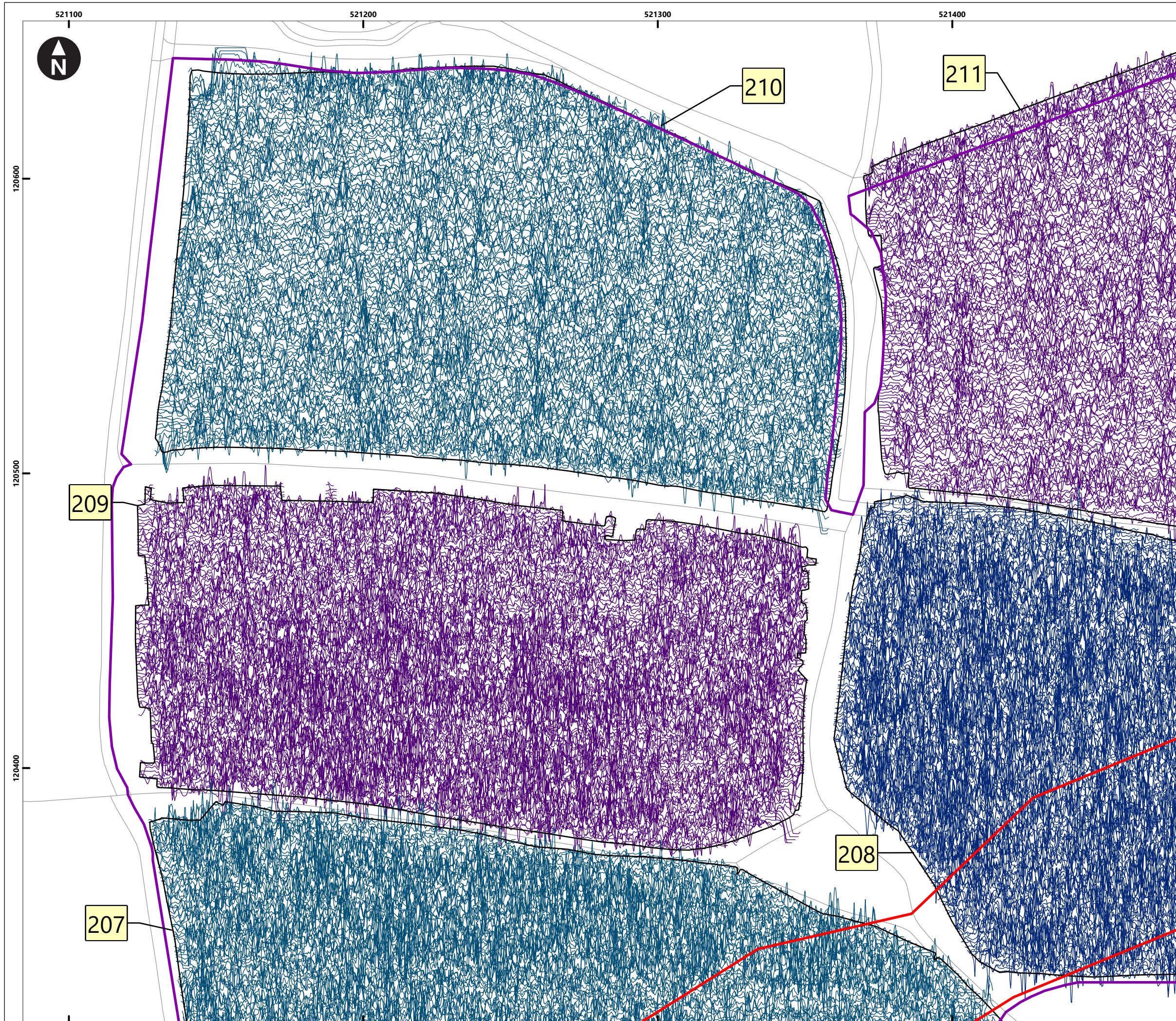
Rampion Extension Development

Rampion 2 Offshore Wind Farm

Figure 4.126: Minimally processed gradiometer data - XY Trace

Onshore Archaeological Geophysical Survey

System Identifier:		Version:	
42285-WSPE-ES-ON-FG-OH-0012		1.0	
Company:	Drawn By:	Chk/Aprvd:	Drawn Date:
AOC	SO	WSP	05/07/2023
Status:		FINAL	



Service Layer Credits: OS Open Background: Contains OS data © Crown Copyright and database right 2020
 © Crown copyright and database rights [2022] Ordnance Survey 0100031673

Key

- Proposed DCO Order Limits
- Limits of Gradiometer Survey

40nT
-40nT

1 Field Number

Map Frame Extent

Meters
0 5 10 20 30 40
1:1,250

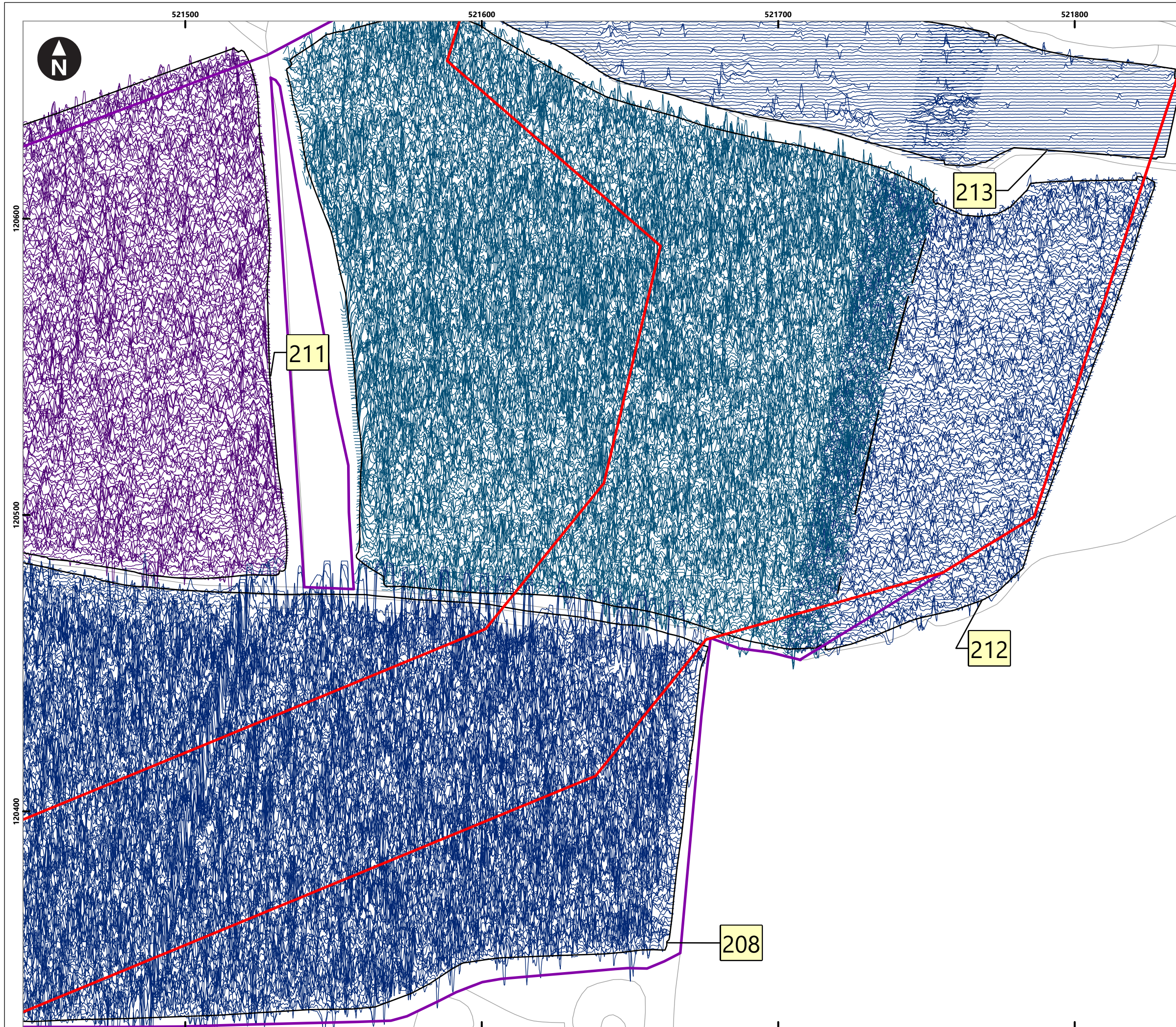
Rampion Extension Development

Rampion 2 Offshore Wind Farm

Figure 4.127: Minimally processed gradiometer data - XY Trace

Onshore Archaeological Geophysical Survey

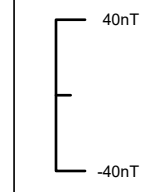
System Identifier:		Version:		
42285-WSPE-ES-ON-FG-OH-0012		1.0		
Company:	Drawn By:	Chk/Prvd:	Drawn Date:	Status:
AOC	SO	WSP	05/07/2023	FINAL



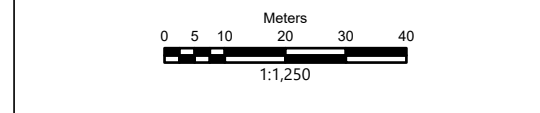
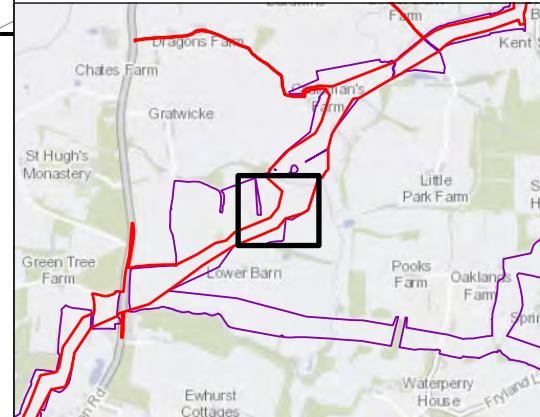
Service Layer Credits: OS Open Background: Contains OS data © Crown Copyright and database right 2020
 © Crown copyright and database rights [2022] Ordnance Survey 0100031673

Key

- Proposed DCO Order Limits
- Limits of Gradiometer Survey



- 1 Field Number
- Map Frame Extent



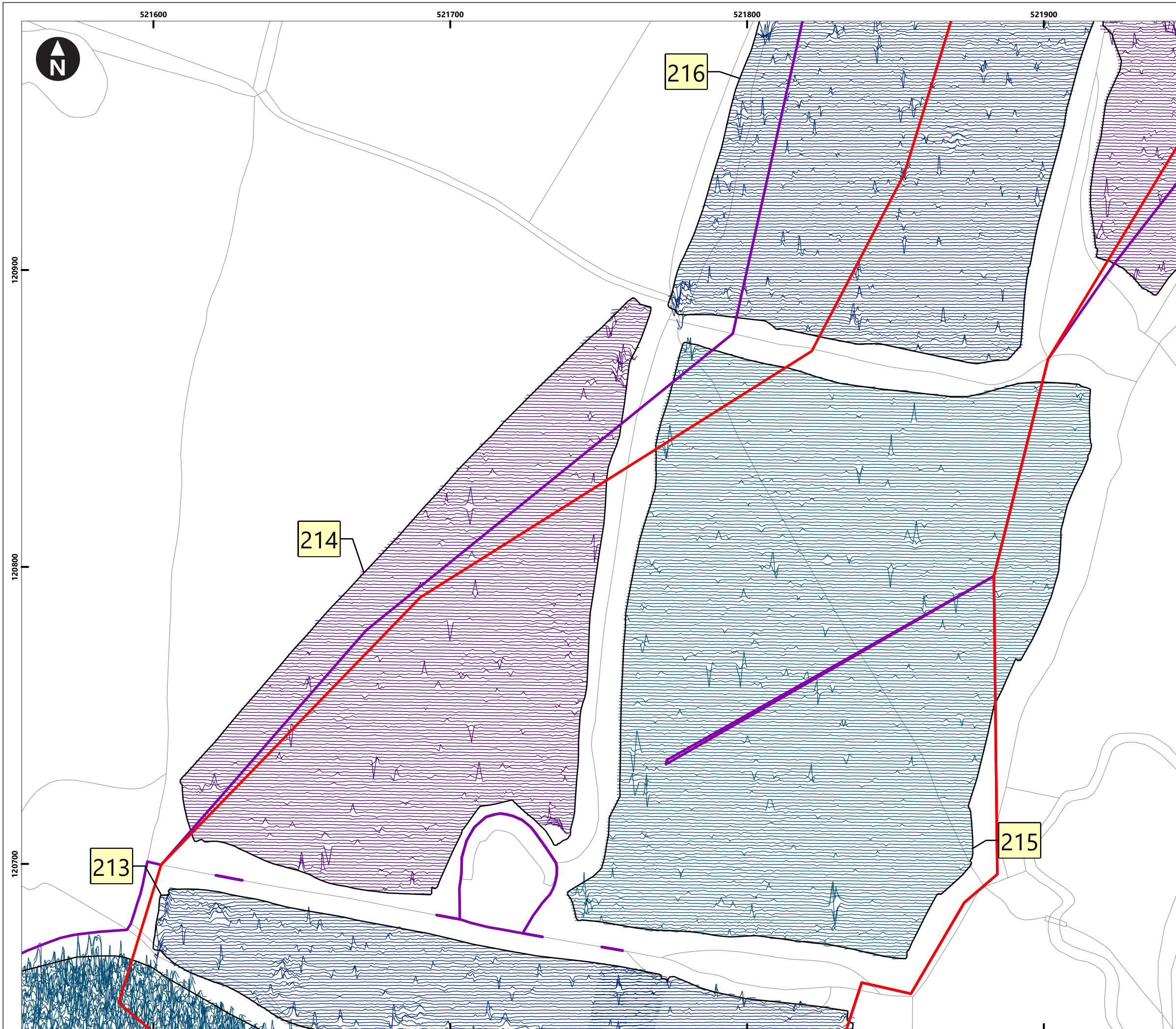
Rampion Extension Development

Rampion 2 Offshore Wind Farm

Figure 4.128: Minimally processed gradiometer data - XY Trace

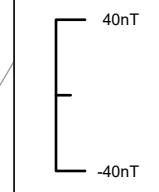
Onshore Archaeological Geophysical Survey

System Identifier: 42285-WSPE-ES-ON-FG-OH-0012				Version: 1.0
Company: AOC	Drawn By: SO	Chk/Aprvd: WSP	Drawn Date: 05/07/2023	Status: FINAL

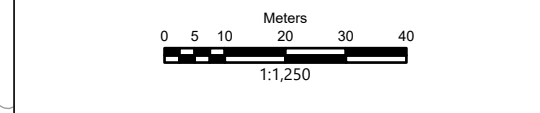
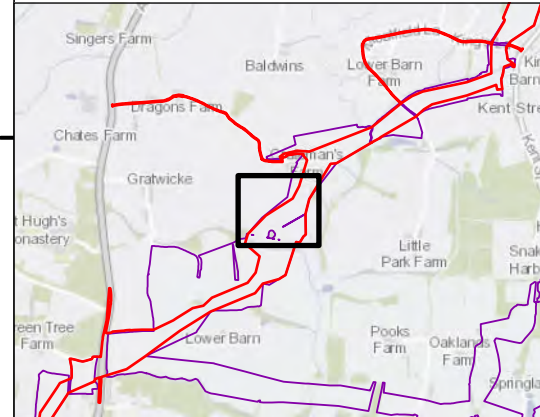


Service Layer Credits: OS Open Background: Contains OS data © Crown Copyright and database right 2020
 © Crown copyright and database rights [2022] Ordnance Survey 0100031673

- Key**
- Proposed DCO Order Limits
 - Limits of Gradiometer Survey



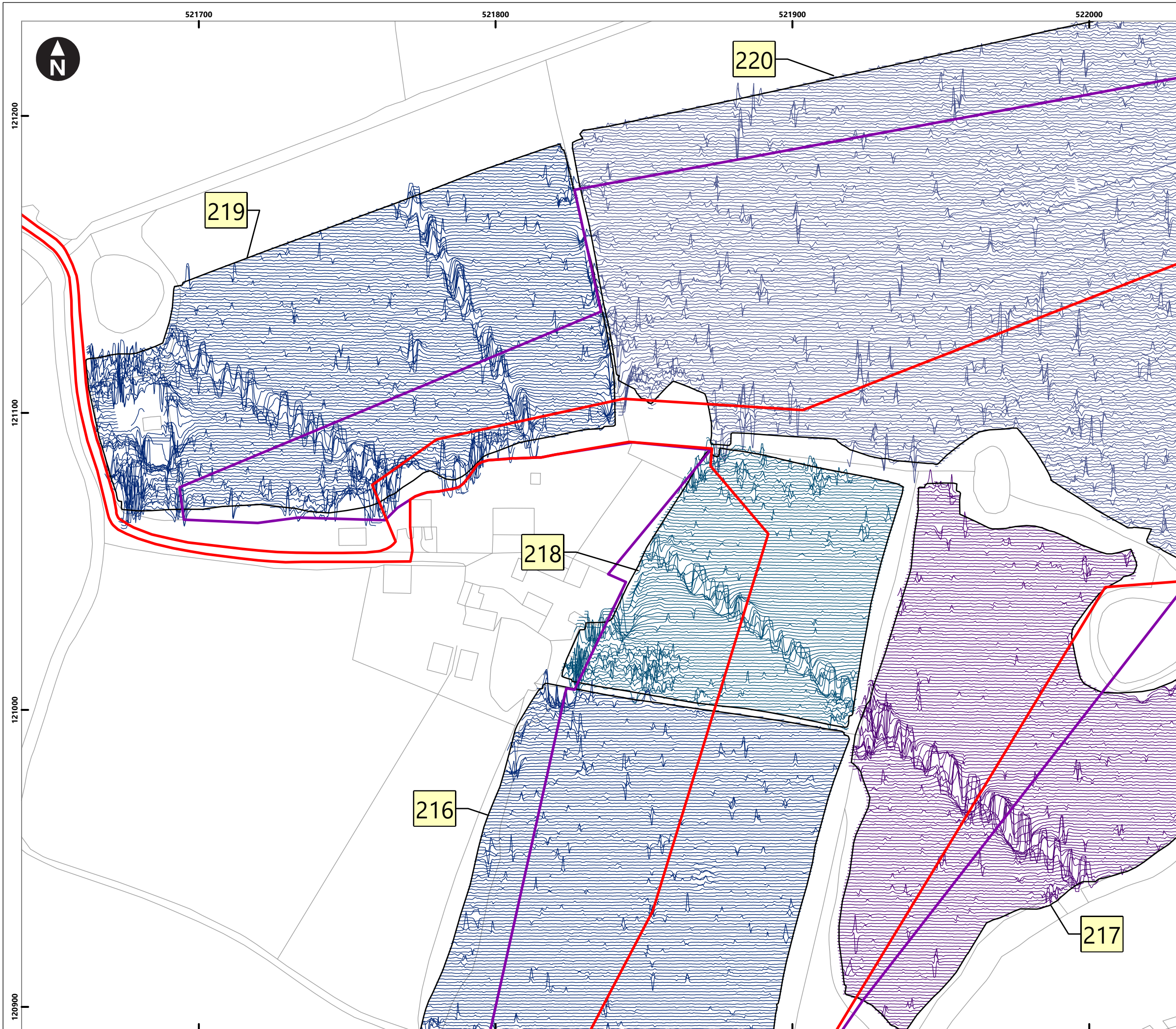
- Field Number
- Map Frame Extent



Rampion Extension Development


Rampion 2 Offshore Wind Farm
 Figure 4.129: Minimally processed gradiometer data - XY Trace
 Onshore Archaeological Geophysical Survey

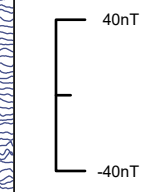
System Identifier: 42285-WSPE-ES-ON-FG-OH-0012				Version: 1.0
Company: AOC	Drawn By: SO	Chk/Aprvd: WSP	Drawn Date: 05/07/2023	Status: FINAL



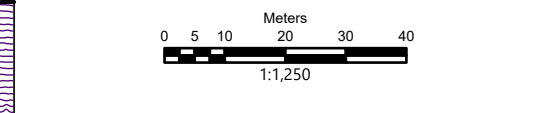
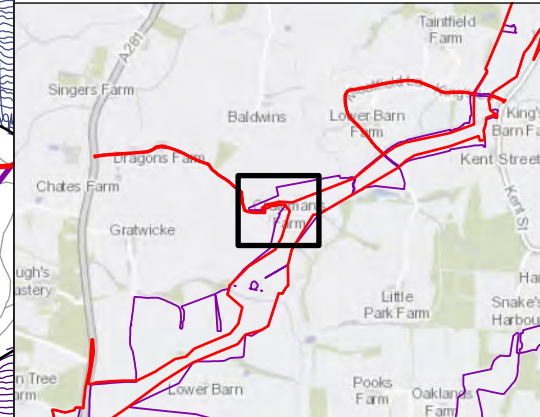
Service Layer Credits: OS Open Background: Contains OS data © Crown Copyright and database right 2020
 © Crown copyright and database rights [2022] Ordnance Survey 0100031673

Key

- Proposed DCO Order Limits
- Limits of Gradiometer Survey



- 1 Field Number
- Map Frame Extent



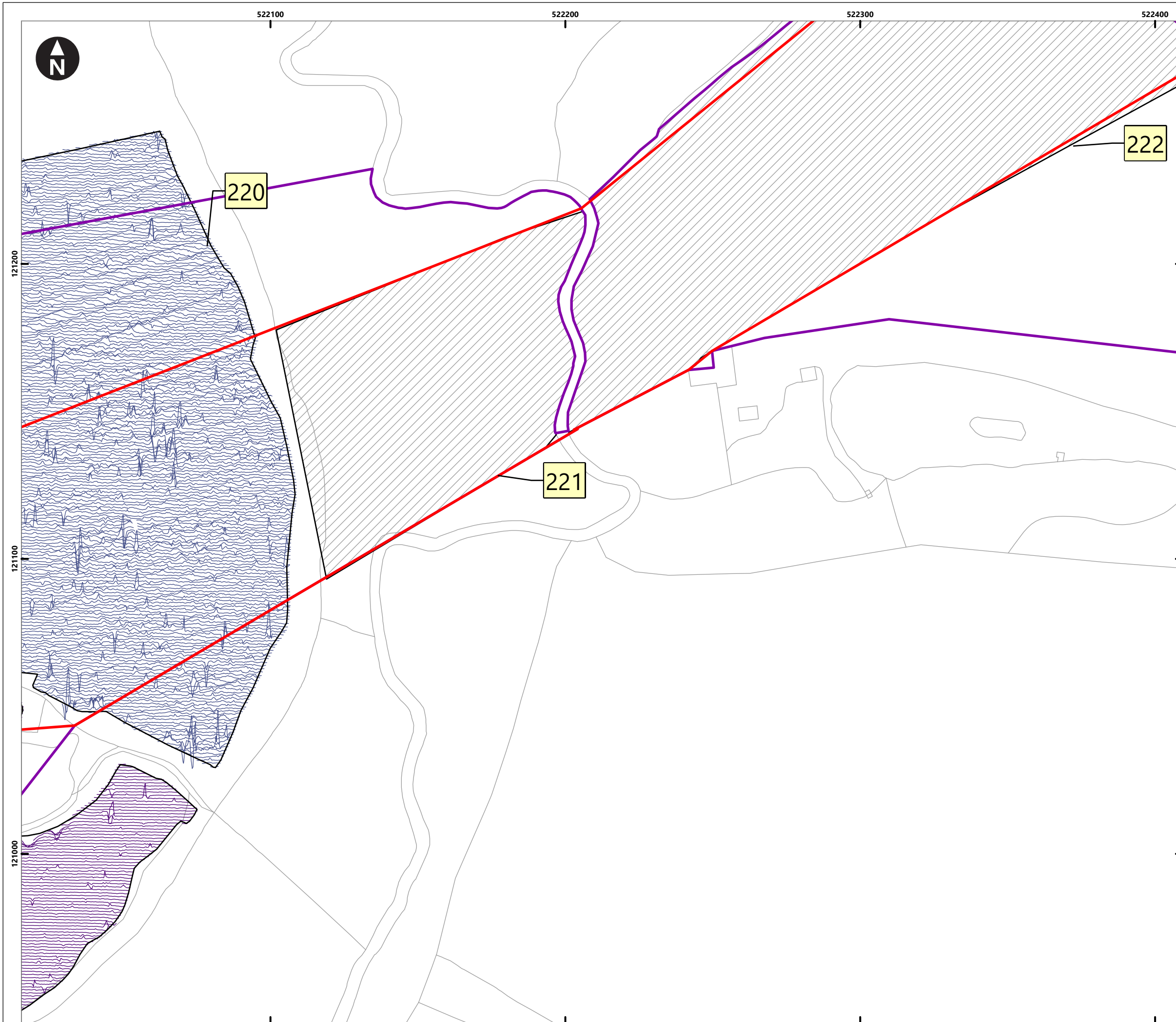
Rampion Extension Development

Rampion 2 Offshore Wind Farm

Figure 4.130: Minimally processed gradiometer data - XY Trace

Onshore Archaeological Geophysical Survey

System Identifier:				Version:
42285-WSPE-ES-ON-FG-OH-0012				1.0
Company:	Drawn By:	Chk/Prvd:	Drawn Date:	Status:
AOC	SO	WSP	05/07/2023	FINAL



Service Layer Credits: OS Open Background: Contains OS data © Crown Copyright and database right 2020
 © Crown copyright and database rights [2022] Ordnance Survey 0100031673

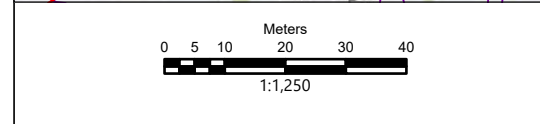
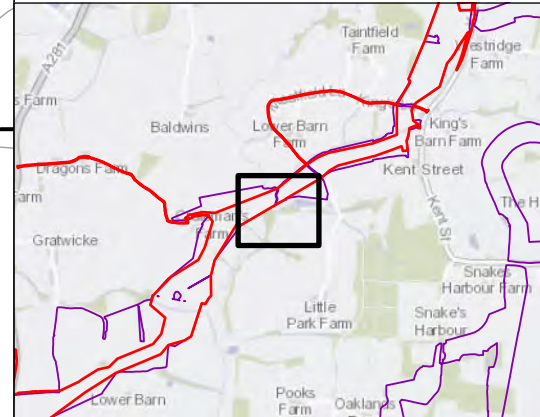
Key

- Proposed DCO Order Limits
- Limits of Gradiometer Survey
- Outstanding

40nT
-40nT

1 Field Number

Map Frame Extent



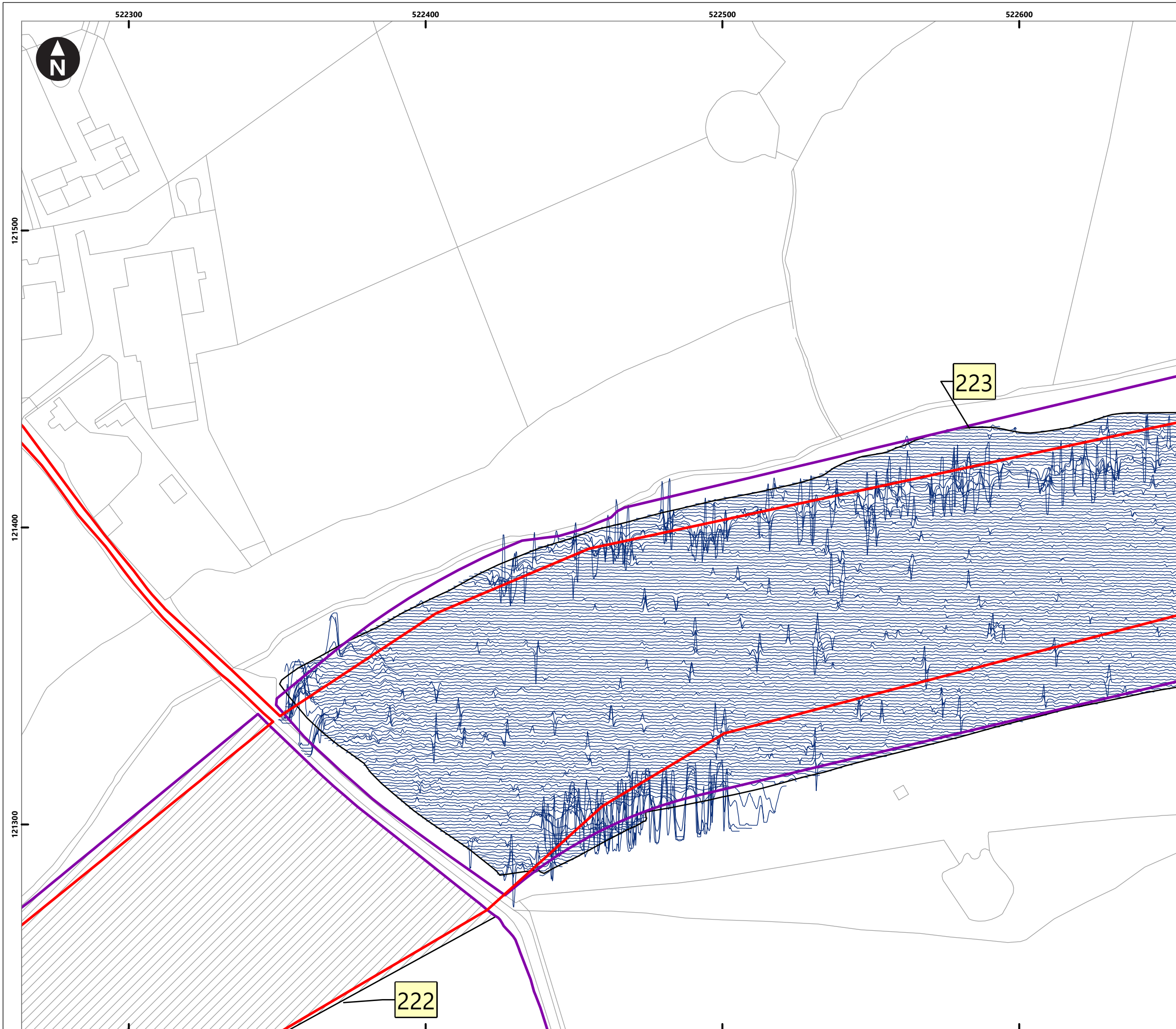
Rampion Extension Development

Rampion 2 Offshore Wind Farm

Figure 4.131: Minimally processed gradiometer data - XY Trace

Onshore Archaeological Geophysical Survey

System Identifier: 42285-WSPE-ES-ON-FG-OH-0012				Version: 1.0
Company: AOC	Drawn By: SO	Chk/Aprvd: WSP	Drawn Date: 05/07/2023	Status: FINAL



Service Layer Credits: OS Open Background: Contains OS data © Crown Copyright and database right 2020
 © Crown copyright and database rights [2022] Ordnance Survey 0100031673

Key

- Proposed DCO Order Limits
- Limits of Gradiometer Survey
- Outstanding

40nT
-40nT

1 Field Number

Map Frame Extent

Meters
0 5 10 20 30 40
1:1,250

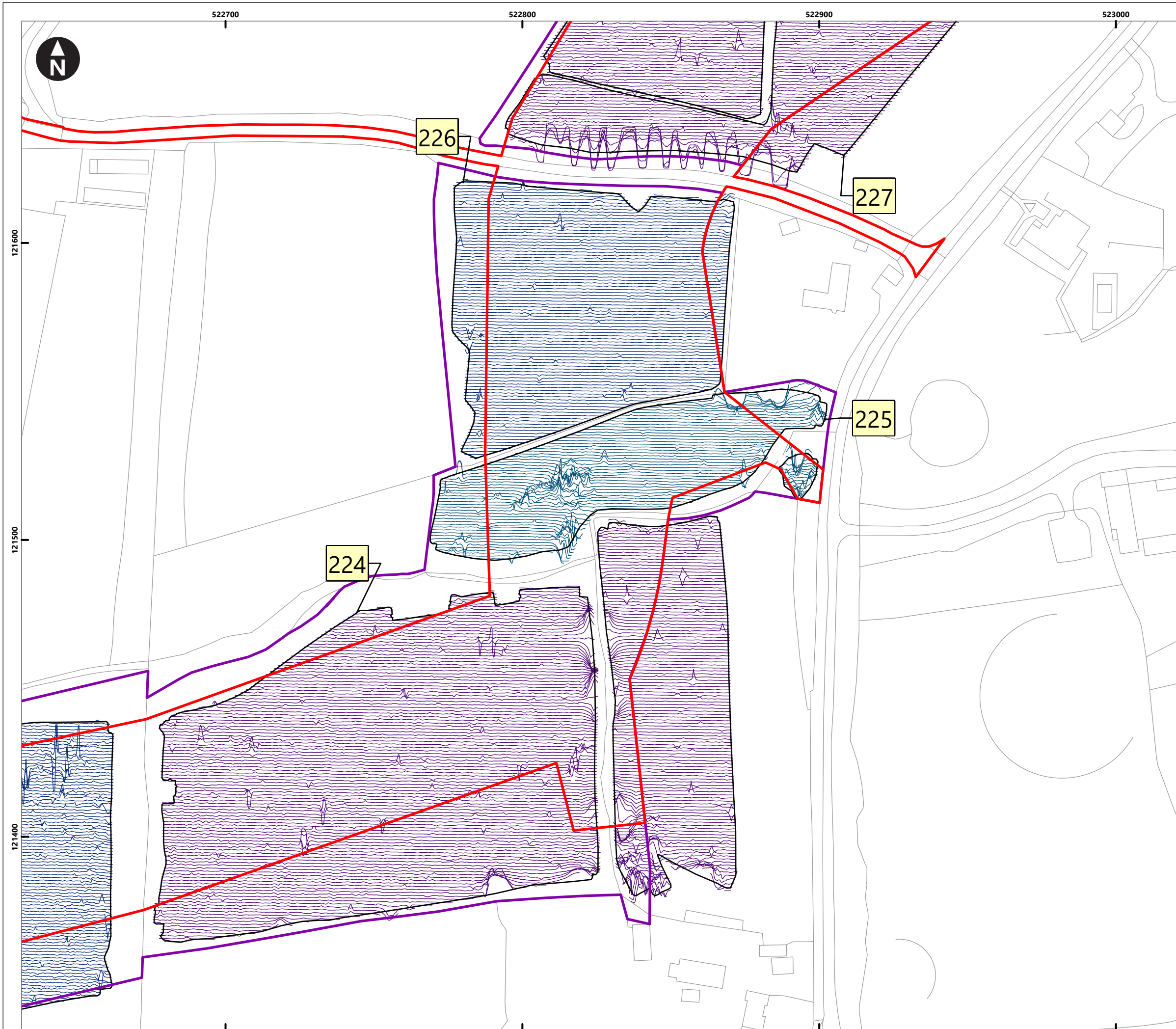
Rampion Extension Development

Rampion 2 Offshore Wind Farm

Figure 4.132: Minimally processed gradiometer data - XY Trace

Onshore Archaeological Geophysical Survey

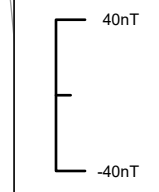
System Identifier: 42285-WSPE-ES-ON-FG-OH-0012		Version: 1.0
Company: AOC	Drawn By: SO	Chk/Aprvd: WSP
Drawn Date: 05/07/2023	Status: FINAL	



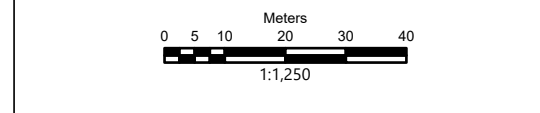
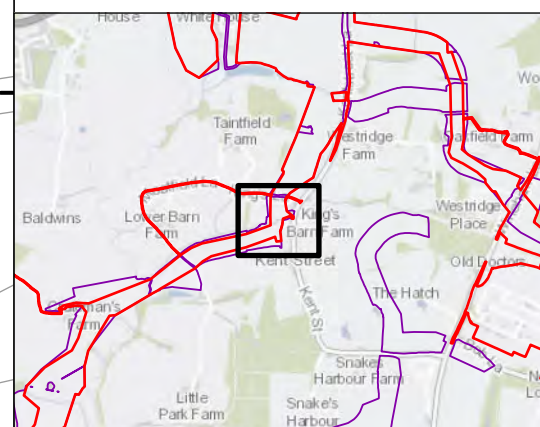
Service Layer Credits: OS Open Background: Contains OS data © Crown Copyright and database right 2020
 © Crown copyright and database rights [2022] Ordnance Survey 0100031673

Key

- Proposed DCO Order Limits
- Limits of Gradiometer Survey



- 1 Field Number
- Map Frame Extent



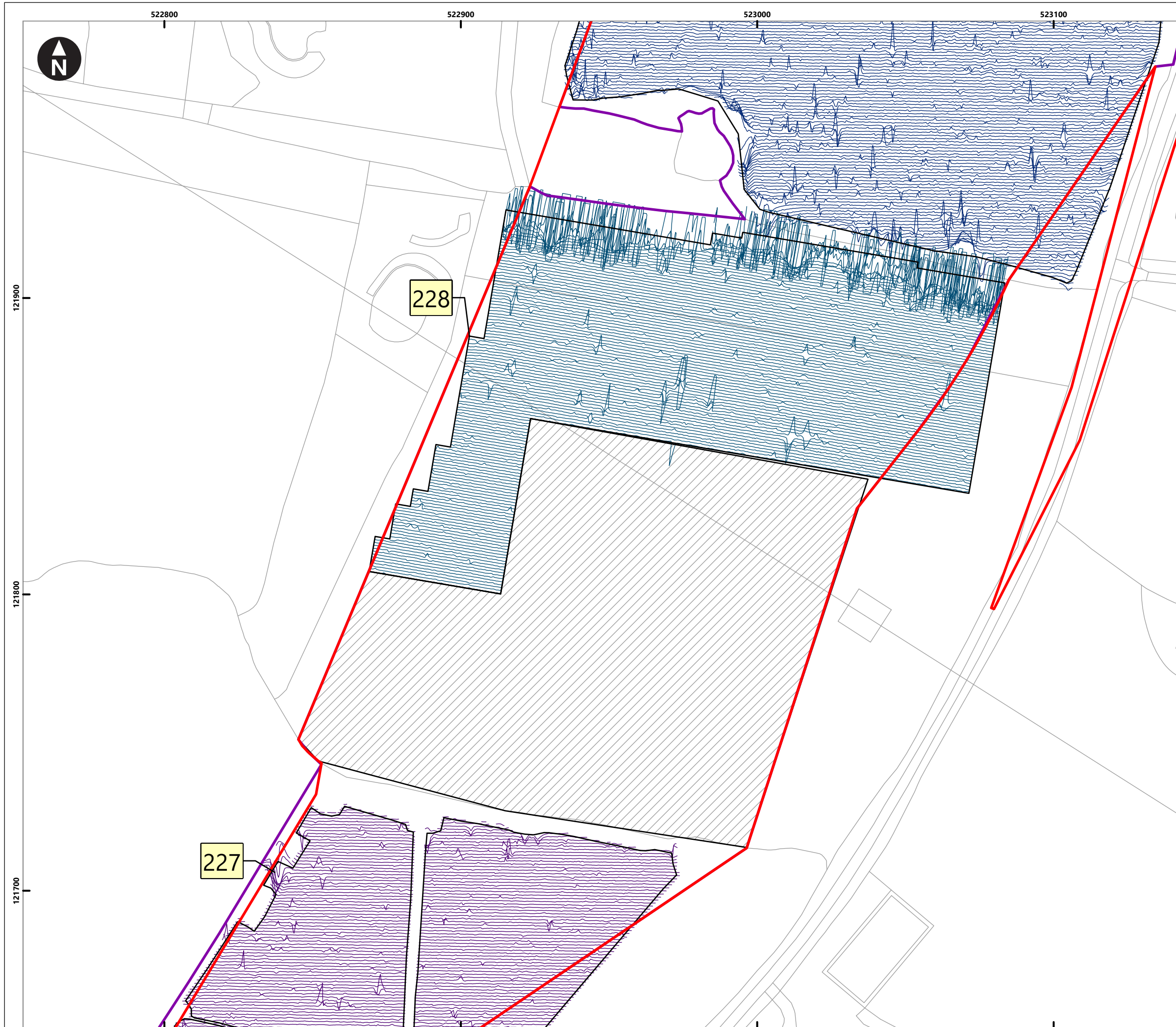
Rampion Extension Development

Rampion 2 Offshore Wind Farm

Figure 4.133: Minimally processed gradiometer data - XY Trace

Onshore Archaeological Geophysical Survey

System Identifier: 42285-WSPE-ES-ON-FG-OH-0012				Version: 1.0
Company: AOC	Drawn By: SO	Chk/Aprvd: WSP	Drawn Date: 05/07/2023	Status: FINAL



Service Layer Credits: OS Open Background: Contains OS data © Crown Copyright and database right 2020
 © Crown copyright and database rights [2022] Ordnance Survey 0100031673

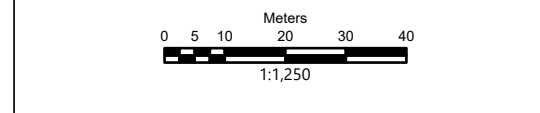
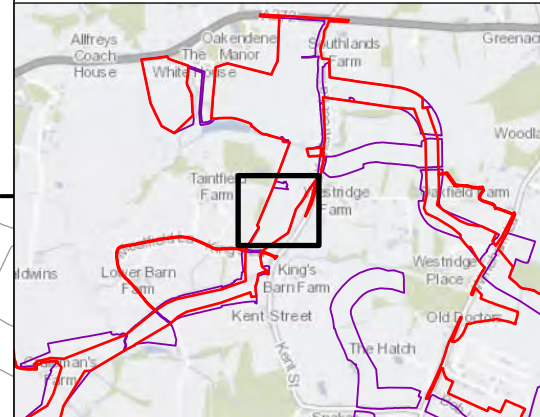
Key

- Proposed DCO Order Limits
- Limits of Gradiometer Survey
- Outstanding

40nT
-40nT

1 Field Number

Map Frame Extent



Rampion Extension Development

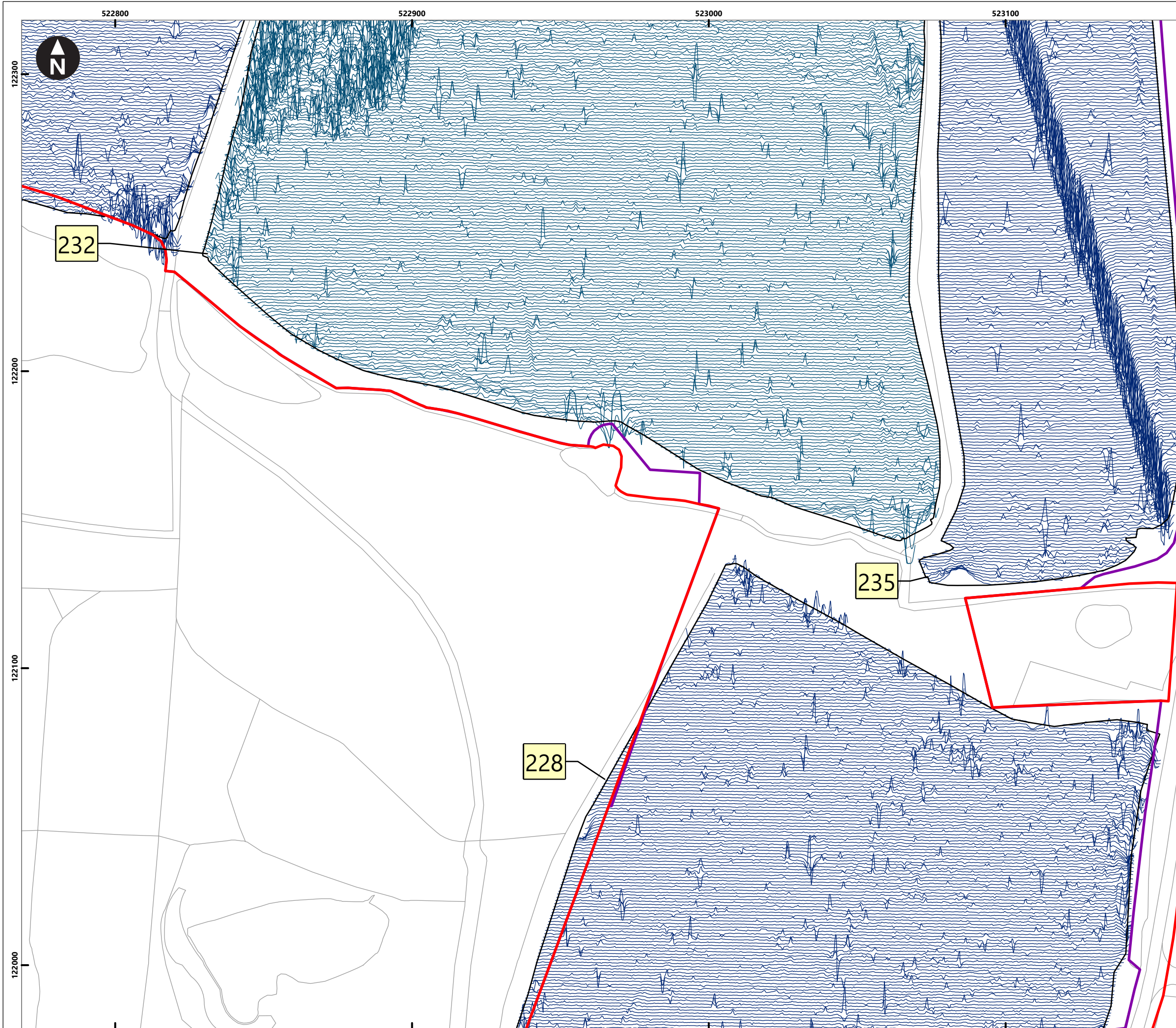


Rampion 2 Offshore Wind Farm

Figure 4.134: Minimally processed gradiometer data - XY Trace

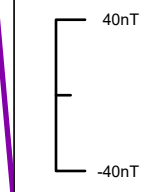
Onshore Archaeological Geophysical Survey

System Identifier: 42285-WSPE-ES-ON-FG-OH-0012				Version: 1.0
Company: AOC	Drawn By: SO	Chk/Aprvd: WSP	Drawn Date: 05/07/2023	Status: FINAL

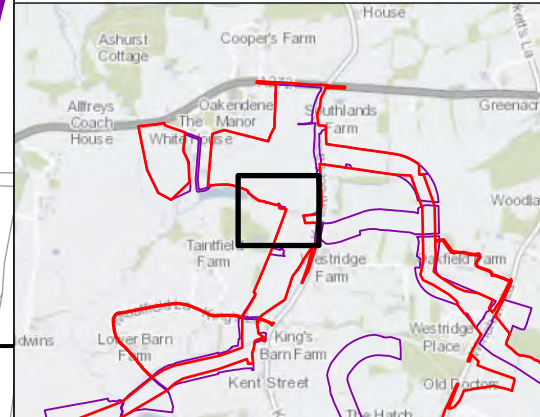


Service Layer Credits: OS Open Background: Contains OS data © Crown Copyright and database right 2020
 © Crown copyright and database rights [2022] Ordnance Survey 0100031673

- Key**
- Proposed DCO Order Limits
 - Limits of Gradiometer Survey



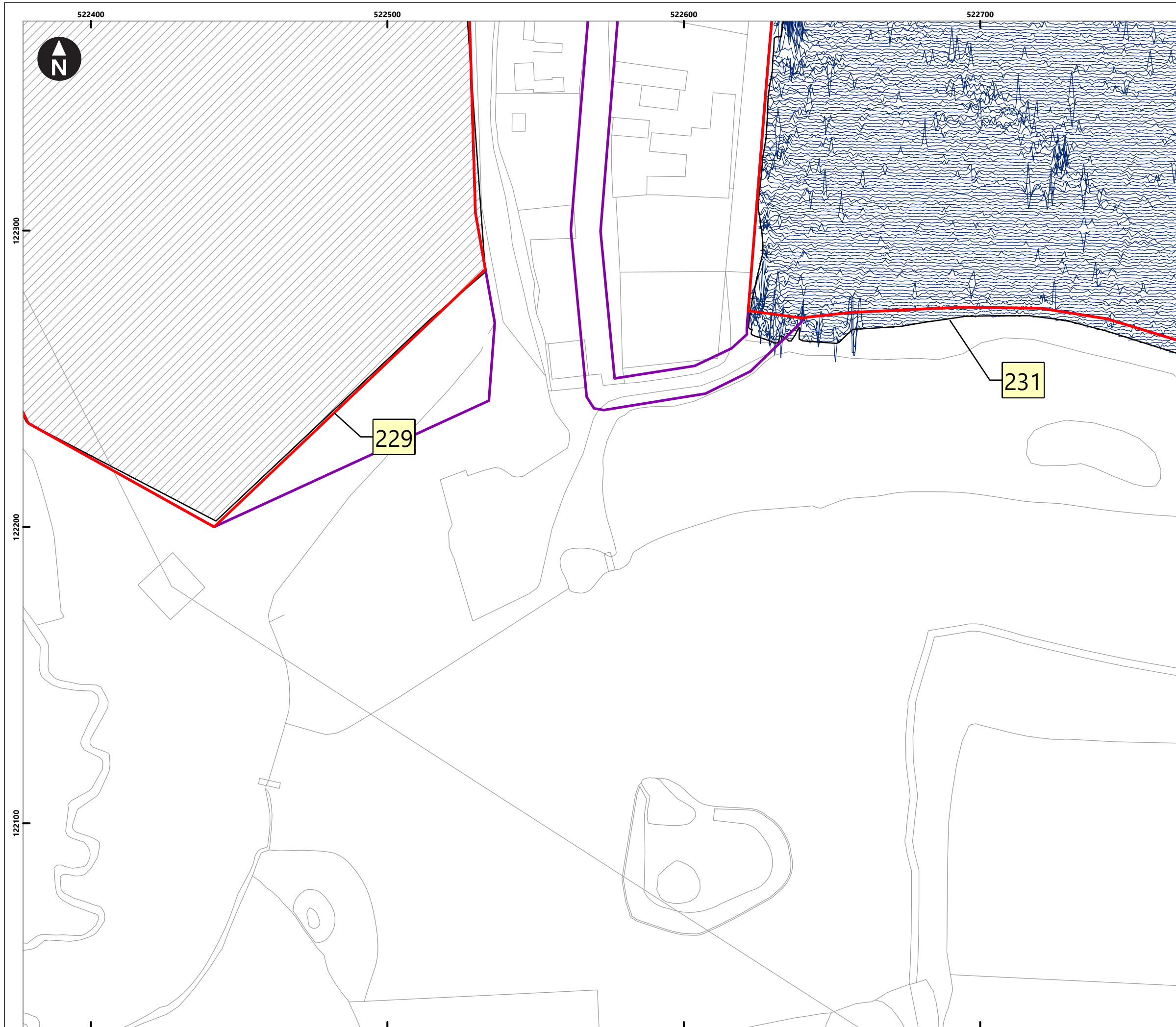
- 1 Field Number
- Map Frame Extent



Rampion Extension Development


Rampion 2 Offshore Wind Farm
 Figure 4.135: Minimally processed gradiometer data - XY Trace
 Onshore Archaeological Geophysical Survey

System Identifier: 42285-WSPE-ES-ON-FG-OH-0012				Version: 1.0
Company: AOC	Drawn By: SO	Chk/Prvd: WSP	Drawn Date: 05/07/2023	Status: FINAL



Service Layer Credits: OS Open Background: Contains OS data © Crown Copyright and database right 2020
 © Crown copyright and database rights [2022] Ordnance Survey 0100031673

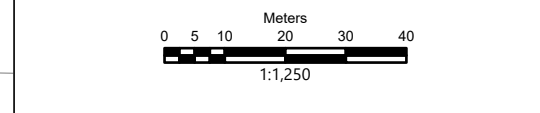
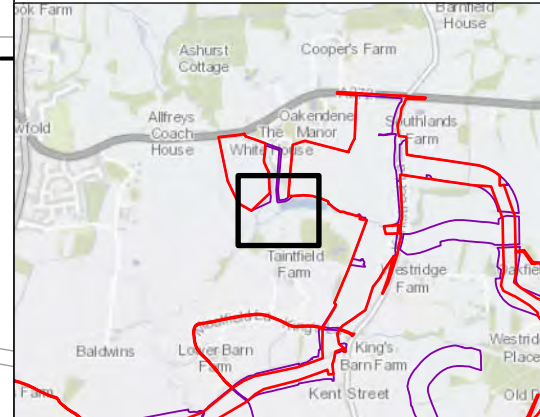
Key

- Proposed DCO Order Limits
- Limits of Gradiometer Survey
- Outstanding

40nT
-40nT

1 Field Number

Map Frame Extent



Rampion Extension Development

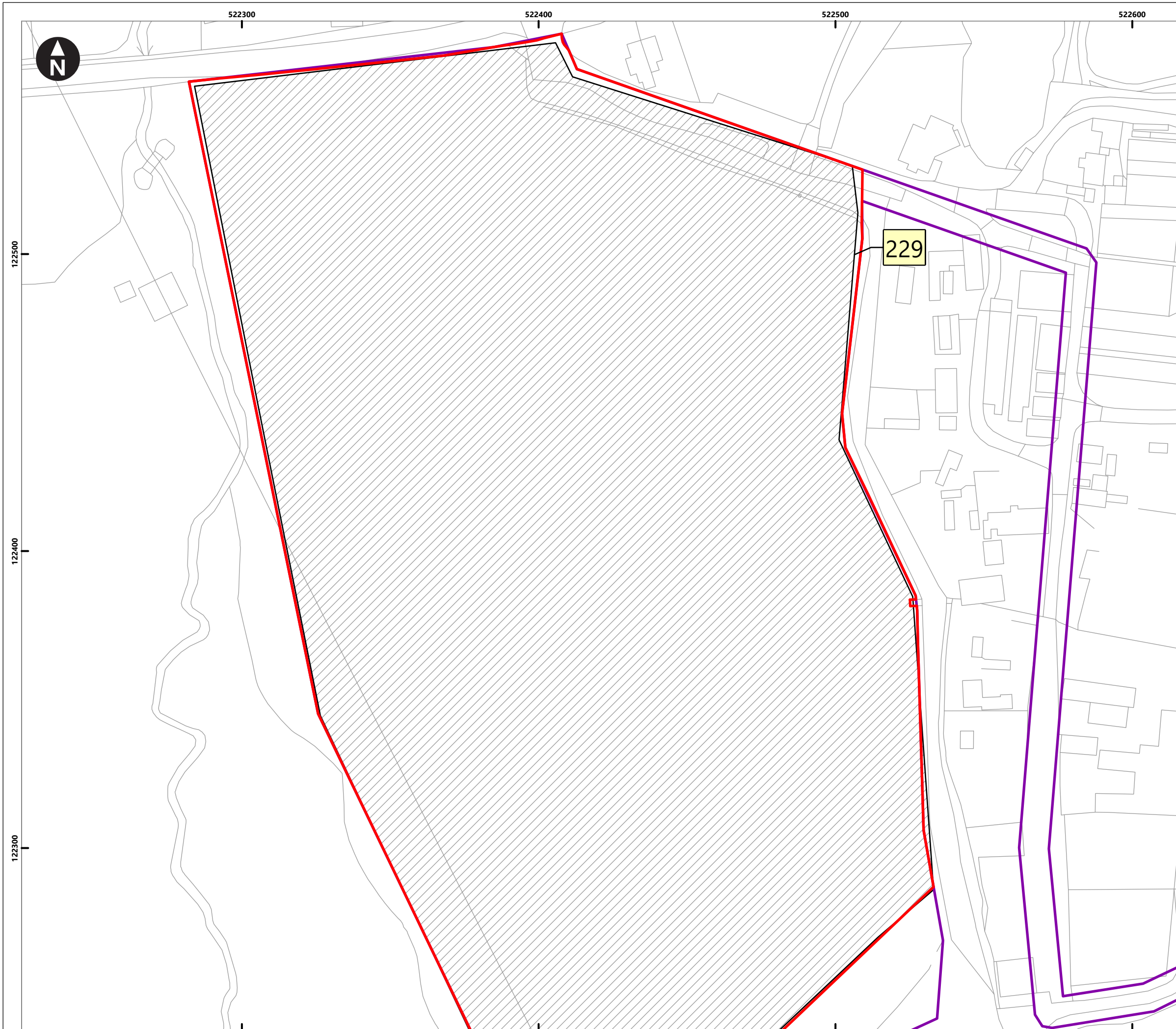


Rampion 2 Offshore Wind Farm

Figure 4.136: Minimally processed gradiometer data - XY Trace

Onshore Archaeological Geophysical Survey

System Identifier:				Version:
42285-WSPE-ES-ON-FG-OH-0012				1.0
Company:	Drawn By:	Chk/Aprvd:	Drawn Date:	Status:
AOC	SO	WSP	05/07/2023	FINAL



Service Layer Credits: OS Open Background: Contains OS data © Crown Copyright and database right 2020
 © Crown copyright and database rights [2022] Ordnance Survey 0100031673

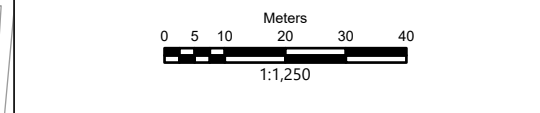
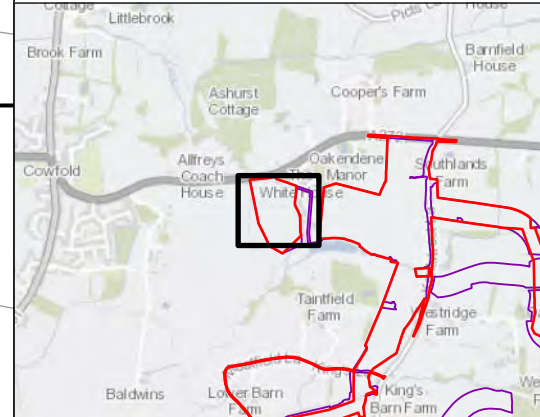
Key

- Proposed DCO Order Limits
- Limits of Gradiometer Survey
- Outstanding

40nT
-40nT

1 Field Number

Map Frame Extent



Rampion Extension Development



Rampion 2 Offshore Wind Farm

Figure 4.137: Minimally processed gradiometer data - XY Trace

Onshore Archaeological Geophysical Survey

System Identifier:				Version:
42285-WSPE-ES-ON-FG-OH-0012				1.0
Company:	Drawn By:	Chk/Prvd:	Drawn Date:	Status:
AOC	SO	WSP	05/07/2023	FINAL